

STAR TREK[®] **STAR CHARTS**

**WRITTEN AND
ILLUSTRATED BY
Geoffrey Mandel**

CONTRIBUTORS
Doug Drexler • Tim Earls
Larry Nemecek • Christian Rühl

TECHNICAL ADVISORS
Andre Bormanis • Michael Okuda
Timo Saloniemi • Rick Sternbach



POCKET BOOKS
New York London Toronto Sydney

The sale of this book without its cover is unauthorized. If you purchased this book without a cover, you should be aware that it was reported to the publisher as "unsold and destroyed." Neither the author nor the publisher has received payment for the sale of this "stripped book."

An *Original* Publication of POCKET BOOKS



POCKET BOOKS, a division of Simon & Schuster, Inc.
1230 Avenue of the Americas, New York, NY 10020

Copyright © 2002 by Paramount Pictures. All Rights Reserved.



STAR TREK is a Registered Trademark of
Paramount Pictures.

This book is published by Pocket Books, a division of
Simon & Schuster, Inc., under exclusive license from
Paramount Pictures.

All rights reserved, including the right to reproduce
this book or portions thereof in any form whatsoever.
For information address Pocket Books, 1230 Avenue
of the Americas, New York, NY 10020

ISBN: 0-7434-3770-5

First Pocket Books trade paperback printing October 2002

10 9 8 7 6 5

POCKET and colophon are registered trademarks of
Simon & Schuster, Inc.

For information regarding special discounts for bulk purchases,
please contact Simon & Schuster Special Sales at 1-800-456-6798
or business@simonandschuster.com

Printed in the U.S.A.

Contents

ACKNOWLEDGMENTS	6
MILKY WAY GALAXY	
Physical	8
Quadrants	12
Sectors	14
STARS	
Spectral classes	20
PLANETS	22
ALPHA QUADRANT	
Introduction	30
Worlds & Civilizations	32
Political	36
Sol system	38
Talos star group	40
Deneb (<i>Deneb Kaitos</i>)	41
Bajor (<i>B'hava'el</i>)	42
Cardassia	43
Trade Routes (22nd Century)	44
Cardassia Union	46
The Dominion War (2373-2375)	48
BETA QUADRANT	
Introduction	50
Worlds & Civilizations	52
Political	56
Vulcan (40 Eridani A)	58
Rigel (Beta Rigel)	59
Route of <i>Enterprise NX-01</i> (2151-52)	60
Klingon Empire	62
Romulan Star Empire	66
GAMMA QUADRANT	
Introduction	68
Worlds & Civilizations	70
Political	72
The Dominion	74
DELTA QUADRANT	
Introduction	76
Worlds & Civilizations	78
Political	80
Route of the <i>U.S.S. Voyager</i> (2371-77)	82
KEY TO CHARTS	96
UNITED FEDERATION OF PLANETS CHARTS	

Acknowledgments

Ever since its creation, the *Star Trek* universe has been perhaps the greatest collaborative work-in-progress ever known: a living, breathing entity that evolves from decade to decade, changing and adapting from series to feature film, reinventing itself with a burst of creativity just when it seems that there's nowhere left to go. It would be impossible to thank countless writers, directors, producers, actors, artists, and technicians who have contributed to the *Star Trek* universe over the years, but a good place to start would be with its creators and architects: Gene Roddenberry, Rick Berman, Brannon Braga, Michael Piller, Jeri Taylor, Robert H. Justman, Gene L. Coon, and D.C. Fontana.



To my talented colleagues in the *Voyager* and *Enterprise* Art Departments, who cheerfully put up with my mood swings: Herman Zimmerman, Richard James, Craig Binkley, Tony Bro, Louise Dorton, Wendy Drapanas, David Duncan, Tim Earls, John Eaves, Monica Fedrick, Gay Harvey, Berndt Heidmann, Jim Martin, Jim Mees, Anna Packer, Lisa Rich, Rick Sternbach, Jim Van Over, and Fritz Zimmerman, many thanks.

Merri Howard and Brad Yacobian: thanks for employing me; it's a great privilege to get paid for something you love to do and to do it for great people. For my other friends at Paramount—Ben Betts, Andre Bormanis, Steve D'Errico, Scott Herbertson, Penny Juday, Laura Richarz, Andrew Reeder, and Dave Rossi—thanks. I'd like to extend a special thanks to Lee Cole and Mike Minor who showed that the Art Department might be a fun place to work.

On a more personal note I'd like to thank the two individuals most responsible for my continuing *Star Trek* adventure: Doug Drexler and Michael Okuda. Doug gave me his support and friendship when I was just a geeky teenager, and Mike took a chance by hiring an out-of-work film student. I'd like to thank them for all of their patience and generosity over the years and to let them know that without *The Star Trek Encyclopedia*—which Michael Okuda and Denise Okuda wrote and Doug Drexler illustrated—this book would not have been possible.

Other friends who I would like to single out for humoring and supporting me over the years are Anthony Fredrickson, Larry Nemecek, Paul Newitt, and Leonard Sulogowski. Ron Barlow and Jeff Maynard were the two people who convinced me that I was capable of writing a book in the first place.

Thanks to Margaret Clark at Pocket Books for her infinite patience.

The software geniuses behind Adobe Illustrator, Adobe Photoshop, CorelDraw, Corel PhotoPaint, Flaming Pear's Lunar Cell and Starry Night Pro gave this book its dazzle.

Christian Rühl's remarkable website on *Star Trek* cartography was my touchstone. The databases of stars and planets created by D. Joseph Creighton, Manoel L. Gouveia, and Steven Sigley were more than appreciated. As a reader I was inspired by Shane Johnson's *The Worlds of the Federation*, vastly enjoyed Bjo Trimble's *Star Trek Concordance*, but Franz Joseph's blueprints and technical manual set the standard for me. I hope this book lives up to them.

My countless thanks to my father for genetically instilling in me a love of things military and scientific, my mother for raising me to believe that I could do anything I chose to, and my grandfather for putting a paintbrush in my hand and showing me how to use it. Most of all, thanks to my family and friends for their unconditional love and support: Peter Mandel, Jenny Mandel, Kathy Mandel, Adam Deixel, Isabel Deixel, Sophie Deixel, Adina Lerner, Marian Taylor, and Joe Bauer.

The collaboration continues...

GEOFFREY MANDEL
OCTOBER 2002

Milky Way Galaxy

GAMMA QUADRANT

SAGITTARIUS ARM

SCUTUM ARM

SIDE VIEW

100,000 LIGHT-YEARS

UFP

25,800 LY

SPIN

SPIN

UFP

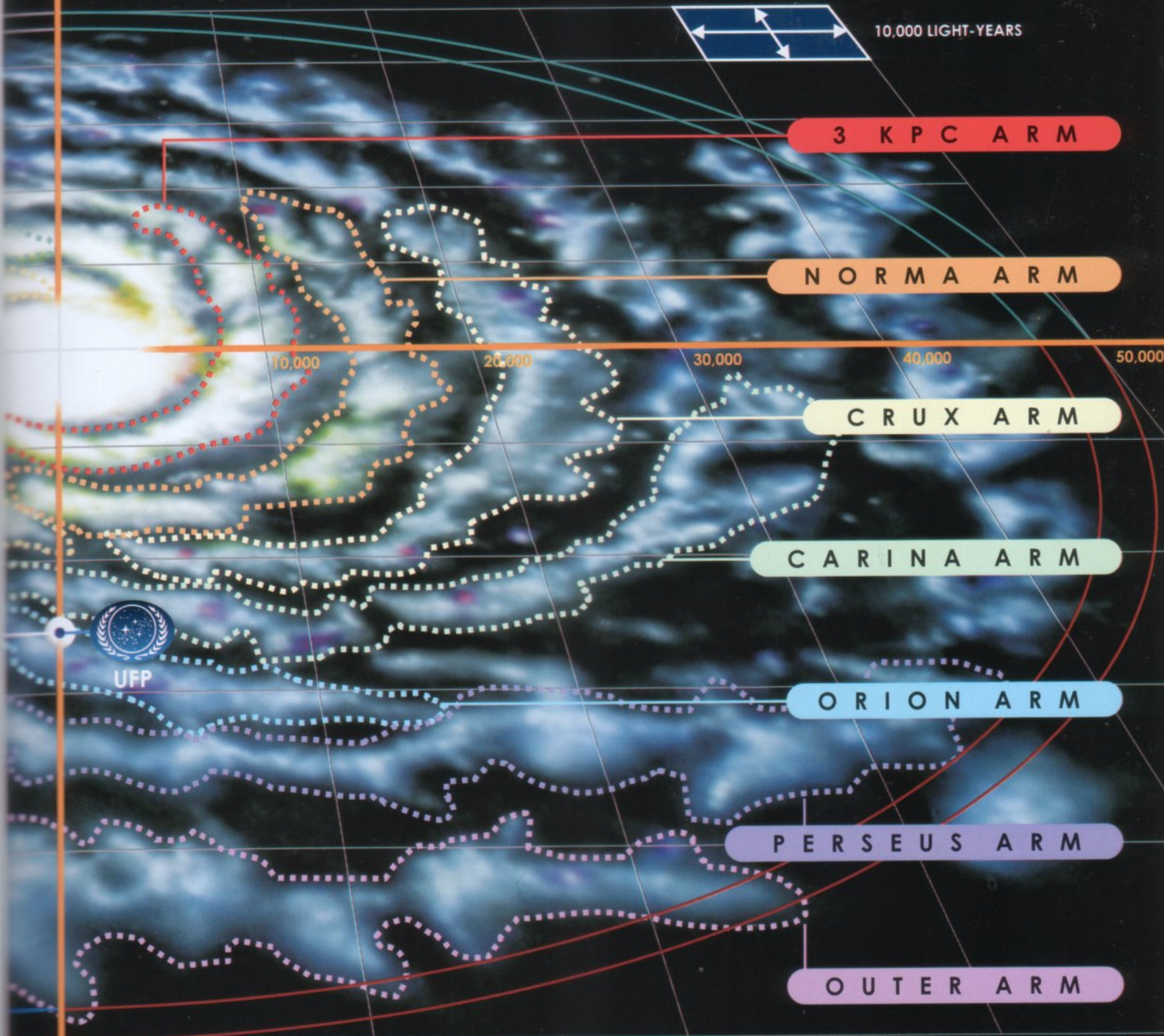
TOP VIEW

LOCAL SPACE (sphere 1,500 LY in diameter)

ALPHA QUADRANT

Physical

DELTA QUADRANT



BETA QUADRANT

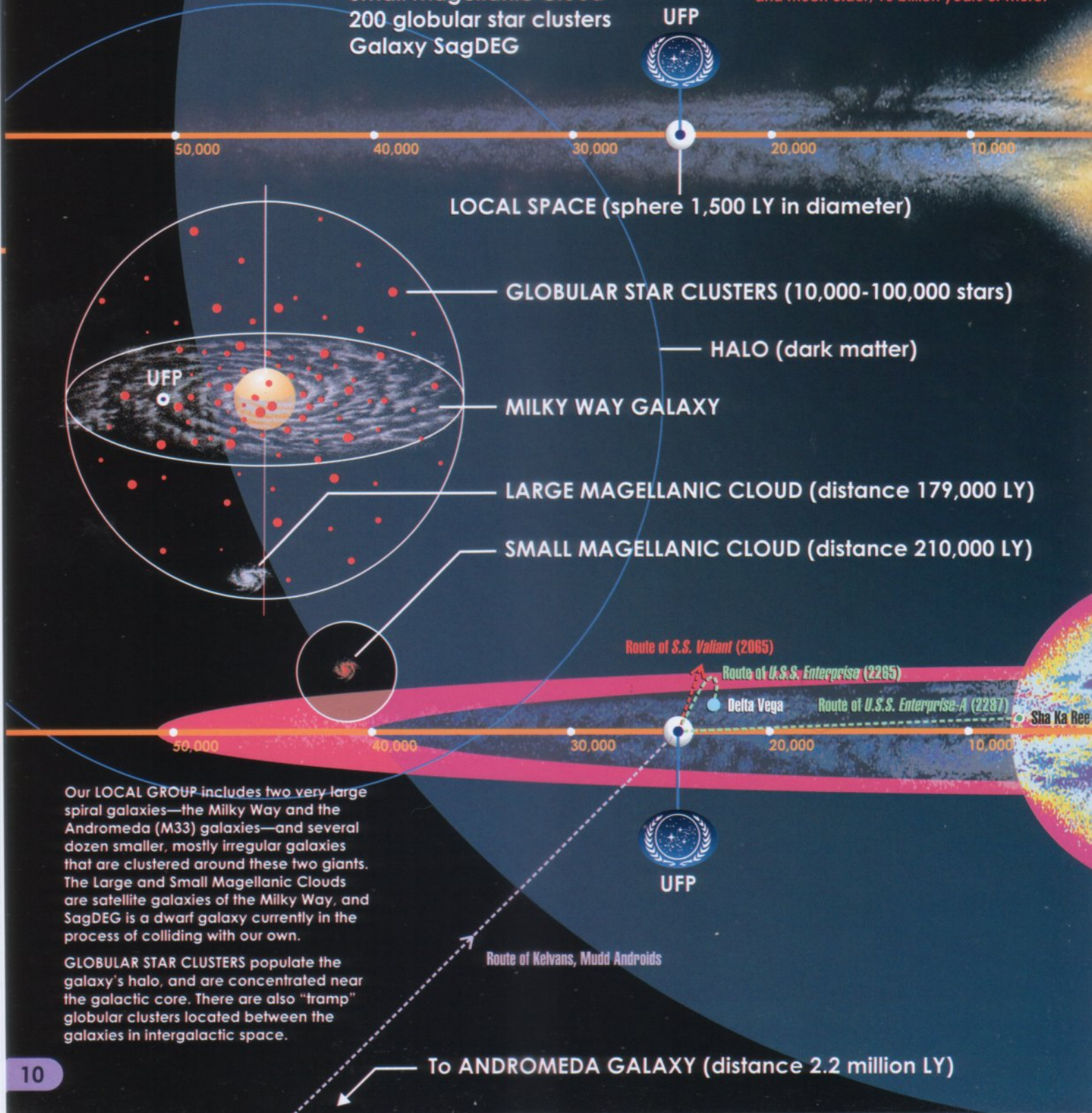
TYPE Sbc
AGE 13 billion years
DIAMETER 100,000 light-years
THICKNESS AT CENTER 15,000 light-years
STELLAR POPULATION 500,000 million stars
ORBITAL PERIOD OF UFP 220 million years

Milky Way Galaxy

MASS OF MILKY WAY	875 billion solar masses
MASS OF SAGITTARIUS A	2.6 million solar masses
DIAMETER OF SAGITTARIUS A	15 million km
COMPANIONS OF MILKY WAY	Large Magellanic Cloud
	Small Magellanic Cloud
	200 globular star clusters
	Galaxy SagDEG

The POPULATION I stars in the galaxy's spiral arms tend to be young and blue, with an age range of one million to several billion years.

The POPULATION II stars in the galactic core and globular star clusters are redder and much older, 10 billion years or more.

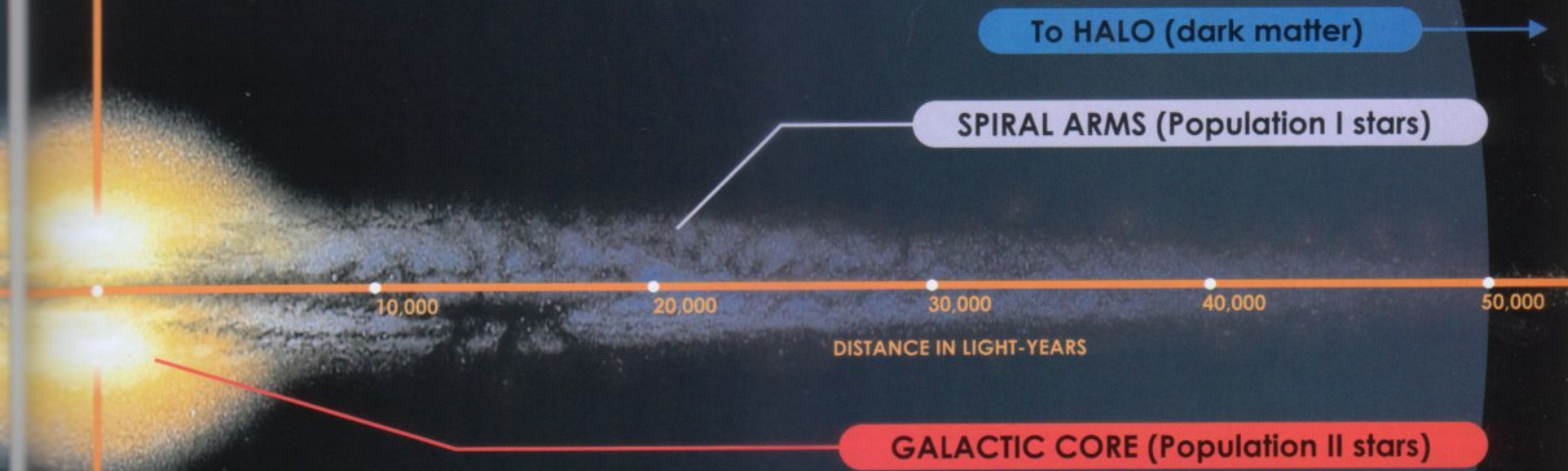


Our LOCAL GROUP includes two very large spiral galaxies—the Milky Way and the Andromeda (M33) galaxies—and several dozen smaller, mostly irregular galaxies that are clustered around these two giants. The Large and Small Magellanic Clouds are satellite galaxies of the Milky Way, and SagDEG is a dwarf galaxy currently in the process of colliding with our own.

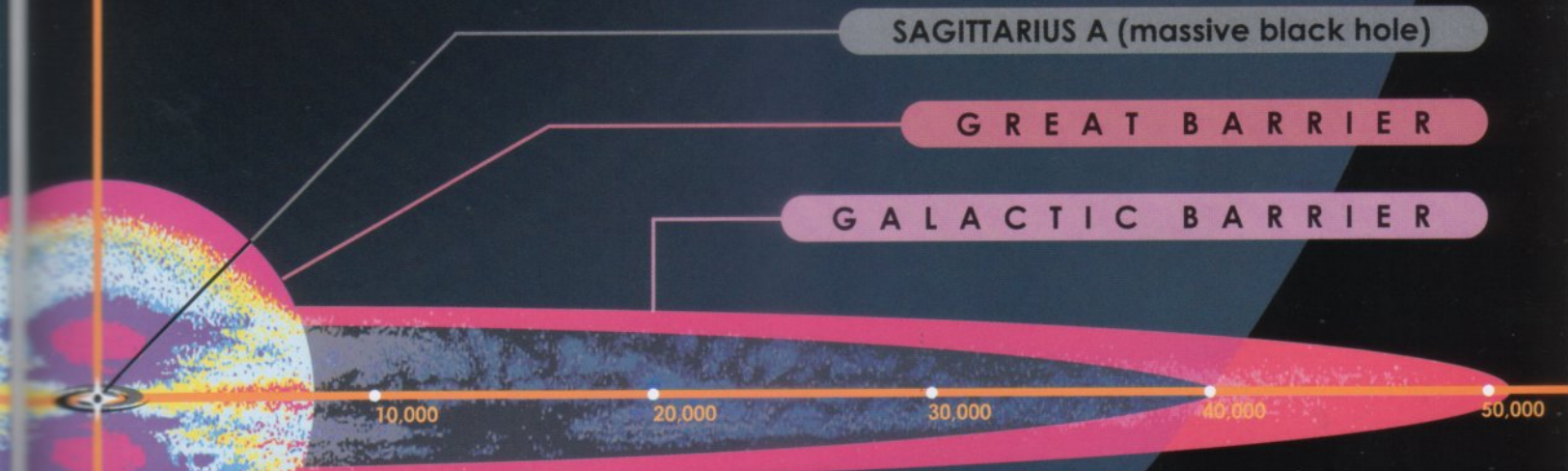
GLOBULAR STAR CLUSTERS populate the galaxy's halo, and are concentrated near the galactic core. There are also "tramp" globular clusters located between the galaxies in intergalactic space.

Physical II

SIDE VIEW




CROSS-SECTION VIEW



The **GALACTIC BARRIER**, an energy field with unpredictable neurogenic properties, surrounds the galactic disk in a roughly toroidal shape, and has prevented most attempts at exploration beyond our galaxy's borders.

The **GREAT BARRIER** is a distinct but related energy field that surrounds a spherical region about 15,000 LY in diameter at the galaxy's center. The Great Barrier was first traversed in 2287, but the galactic core remains largely unexplored, due to high levels of radiation and intense gravimetric flux.



Milky Way Galaxy



G A M M A Q U A D R A N T

Founder Homeworld

IRAN



G R E A T B A R R I E R

B A J O R A N W O R M H O L E

DENEK (Alpha Cygni)

LOCAL SPACE (sphere 1,500 LY in diameter)

Route of U.S.S. Enterprise (2268)

Route of U.S.S. Enterprise-D (2364)

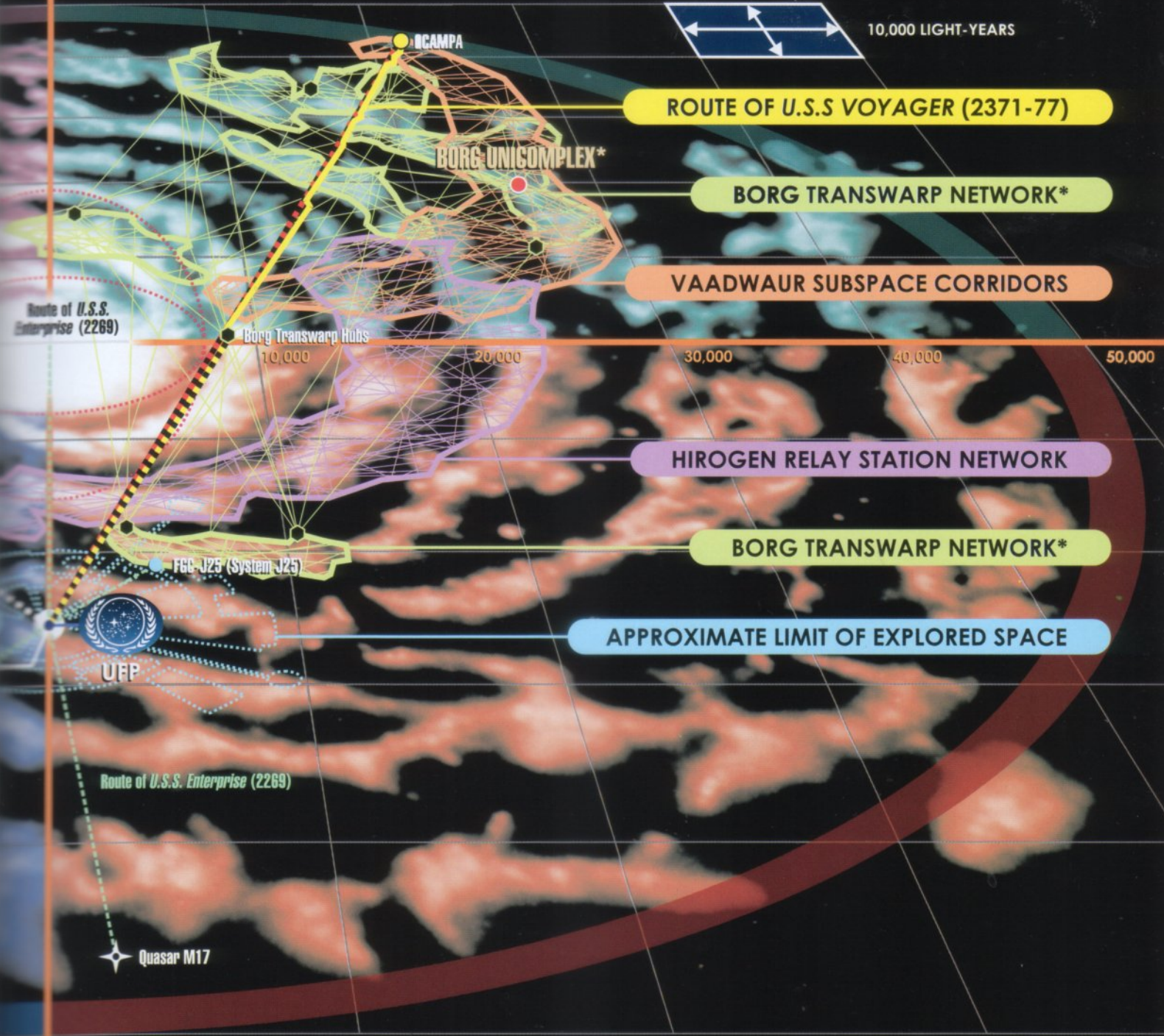


A L P H A Q U A D R A N T

- 2065 S.S. Valiant traverses Galactic Barrier
- 2265 U.S.S. Enterprise traverses Galactic Barrier following path of S.S. Valiant
- 2268 U.S.S. Enterprise travels through intergalactic space toward Andromeda Galaxy
- 2269 U.S.S. Enterprise travels to galactic center
- 2269 U.S.S. Enterprise travels to Quasar M17 at fringe of galaxy
- 2287 U.S.S. Enterprise-A traverses Great Barrier and travels to Sha Ka Ree

Quadrants

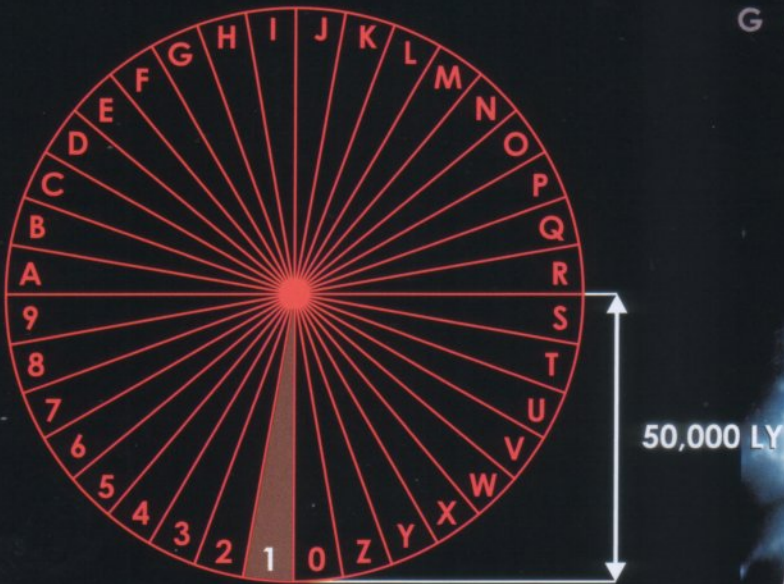
DELTA QUADRANT



- 2364 U.S.S. Enterprise-D travels over 2 million light-years to Galaxy M33 (satellite of Andromeda Galaxy)
- 2365 U.S.S. Enterprise-D transported 7,000 light-years to FGC-J25; first contact with Borg
- 2366 Ferengi shuttle travels to Delta Quadrant through Barzan Wormhole
- 2369 Exploration of Gamma Quadrant begins through Bajoran Wormhole
- 2371 U.S.S. Voyager transported 70,000 light-years to Delta Quadrant by Caretaker Array
- 2377 U.S.S. Voyager returns to Alpha Quadrant through Borg transwarp conduit

Milky Way Galaxy

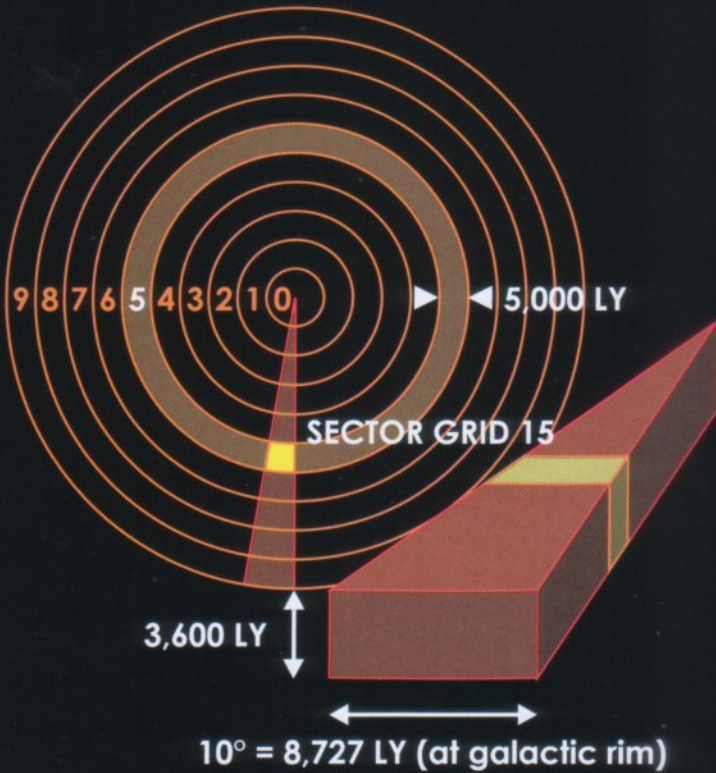

SUBQUADRANT



The first digit (or letter) in the sector designation refers to the SUBQUADRANT, a wedge-shaped slice of the galactic disk 50,000 light-years long, 3,600 light-years high, and 8,727 light-years wide at its widest point.

The second digit (0-9) refers to the SECTOR ZONE, a concentric circle 5,000 light-years wide and 3,600 light-years high centered on the galactic core.

GAMMA QUADRANT



ALPHA QUADRANT




SECTOR ZONE

Sectors

SECTOR GRID

DELTA QUADRANT



00	01	02	03	04
05	06	07	08	09
10	11	12	13	14
15	16	17	18	19
20	21	22	23	24

5,000 LY

Each intersection of a subquadrant and sector zone is a SECTOR GRID 5,000 light-years long by 3,600 light-years high (for instance, sector grid 15 is the intersection of subquadrant 1 and sector zone 5). The width of a sector grid depends on its distance from the galactic core; near the UFP, a sector grid is approximately 4,500 light-years wide at its widest point.

Sector grids are divided into 100 SECTOR QUADS of equal volume, which are numbered 00 through 99; these represent the third and fourth digits in the sector designation (prior to the mid-24th Century, sector quads were commonly although mistakenly referred to as "quadrants"). Note that closer to the galactic center, sector quads will resemble wedges rather than cubes, and the further from the center of the Galaxy, the larger the volume of space contained in each sector quad.

BETA QUADRANT




SECTOR NUMBERS

00-24

25-49

50-74

75-99



3,600 LY

10° ≈ 4,500 LY (near UFP)

SECTOR GRID

Milky Way Galaxy

S E C T O R Q U A D

S E C T O

000	001	002	003	004	005	006	007	008
009	010	011	012	013	014	015	016	017
018	019	020	021	022	023	024	025	026
027	028	029	030	031	032	033	034	035
036	037	038	039	040	041	042	043	044
045	046	047	048	049	050	051	052	053
054	055	056	057	058	059	060	061	062
063	064	065	066	067	068	069	070	071
072	073	074	075	076	077	078	079	080
081	082	083	084	085	086	087	088	089

1,000 LY

00	01
05	06
10	11
15	16
20	21


Each sector quad is divided into 900 or more roughly cubical **SECTOR BLOCKS** (also known as "Sectors" with a capital "S"). The next three digits in the sector designation (000-999) represent the number of this sector block. Near the UFP, sector blocks are exactly 100 light-years long by approximately 100 light-years wide, with a height of exactly 80 light-years. Sector blocks are laid out in a 9 x 10 x 10 grid instead of a 10 x 10 x 10 grid so that the resulting sectors will be as close to perfect 20-light-year cubes as possible; further out from the galactic center, the width of a sector block increases from 9 sectors to 10 or more.

Finally, each sector block is divided into 100 sectors proper, each exactly 20 light-years long by exactly 20 light-years high by approximately 20 light-years wide. The sector number (00-99) represents the final two digits of the sector designation.

Near the UFP, sectors resemble perfect cubes 20 light-years on each side, with the slight curvature all but invisible due to the Galaxy's immense size. Typically, a sector contains approximately 40 stars, about two-thirds of which are members of a binary, trinary, or quaternary system. However, in dense globular star clusters, a sector may contain as many as several thousand stars, and in the void between spiral arms, sectors may contain no stars at all.

SECTOR
NUMBERS

000-089
100-189
200-289
300-389
400-489
500-589
600-689
700-789
800-889
900-989




2° ≈ 900 LY (near UFP)

800 LY

SECTOR
NUMBERS

00-24
25-49
50-74
75-99



0° 13' 20" ≈ 100 LY

S E C T O R Q U A D


S E C T O

Sectors II

R B L O C K



S E C T O R





Since the vast majority of explored sectors are contained in the sector grids bordering the UFP, the sector grid designation (for instance, "15") is often omitted. In fact, in common usage, it is not unusual to refer to a sector by its last five digits ("sector 07612") or even its last two digits ("sector 12"). Given this numbering system, the last five digits of a sector designation will always be unique for a distance of at least 800 light years in any direction, and the last two digits will always be unique for a distance of at least 80 light years.

SECTOR

15 02 076 12

GRID QUAD BLOCK SECTOR




R B L O C K

S E C T O R

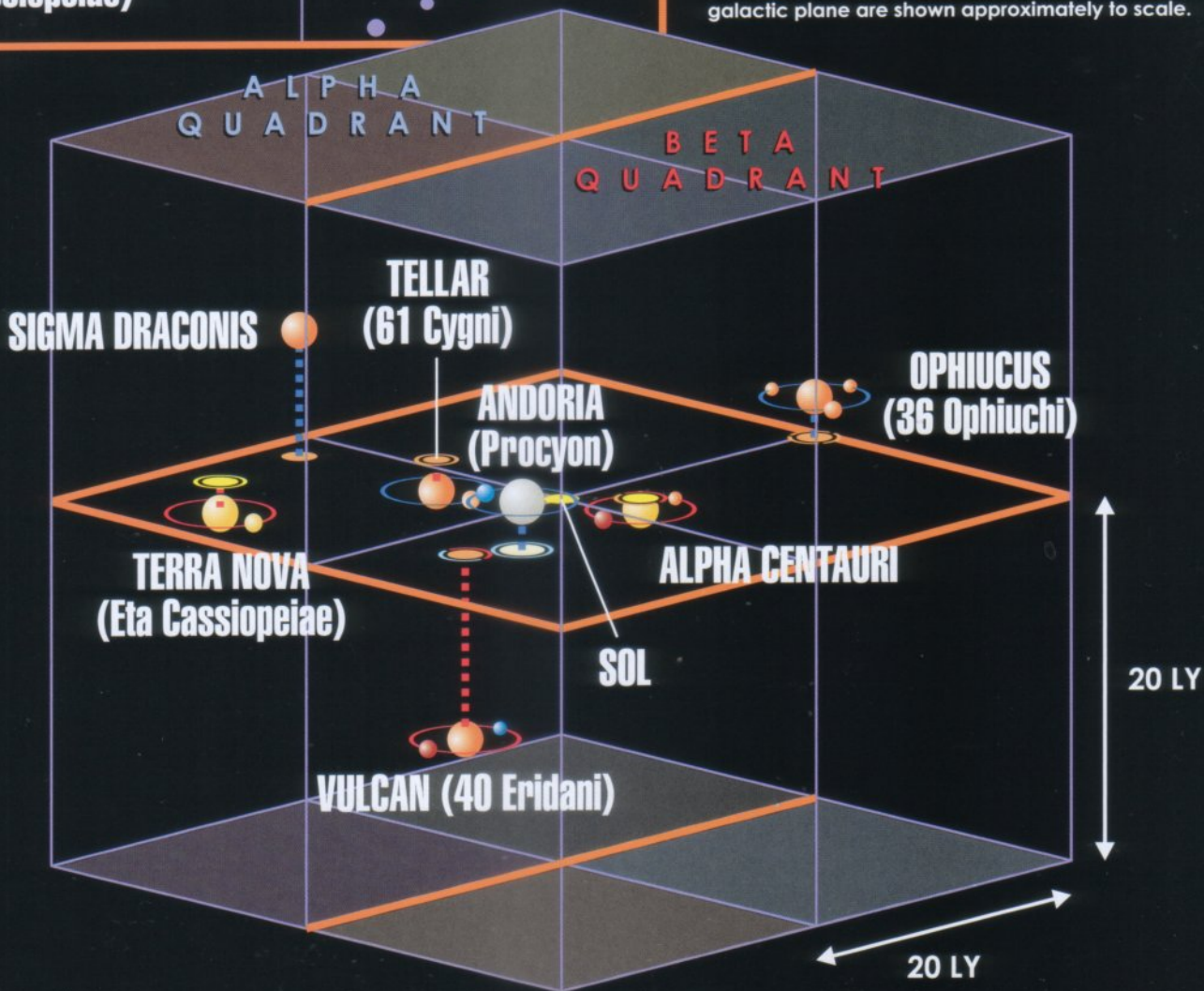
Milky Way Galaxy



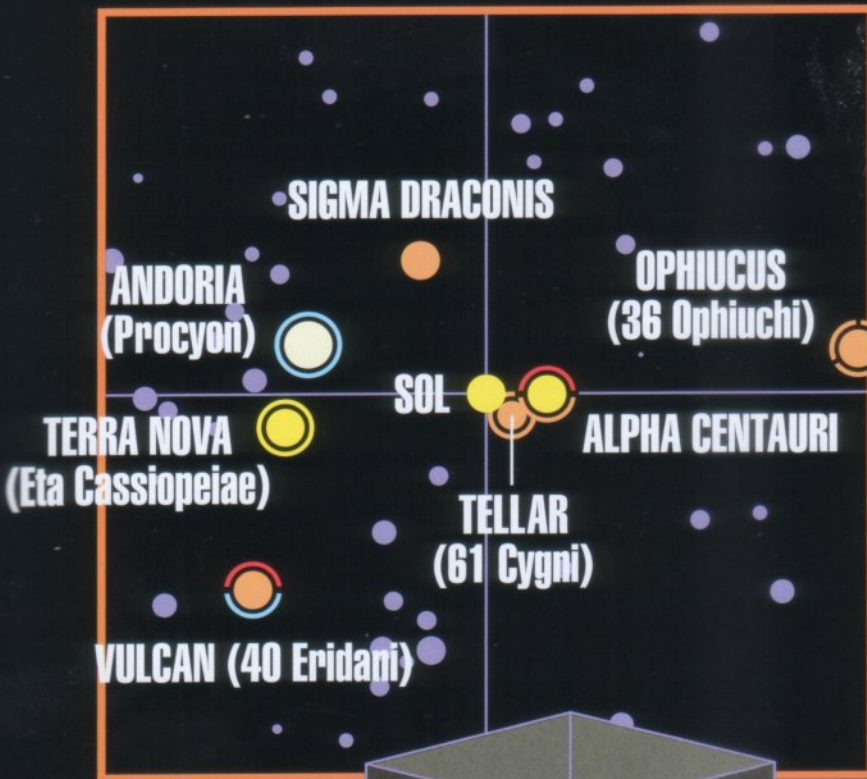
TOP VIEW



NOTE: Stars and star systems have been greatly enlarged for clarity. Distances above and below the galactic plane are shown approximately to scale.



Sectors III

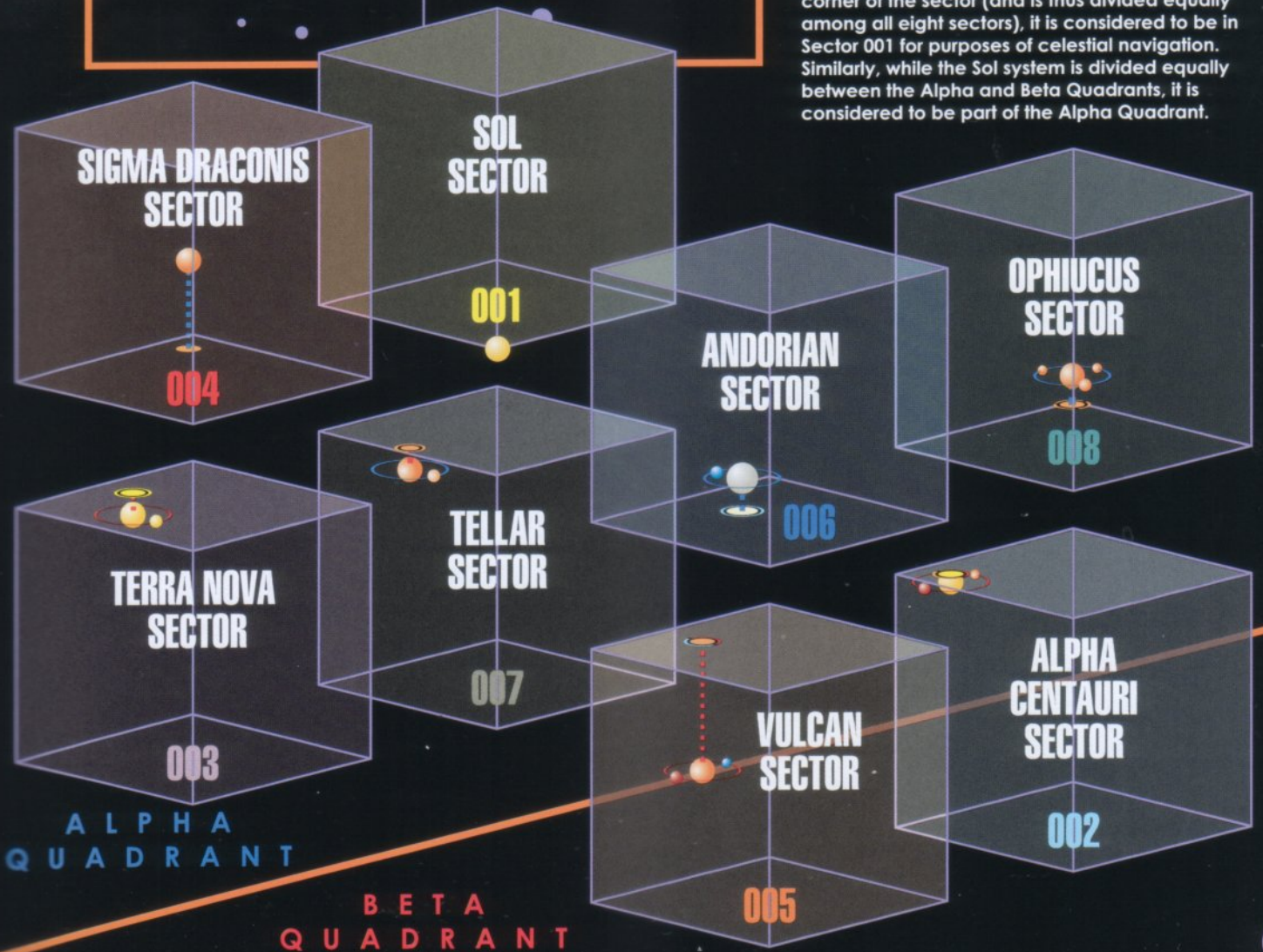


SIDE VIEW

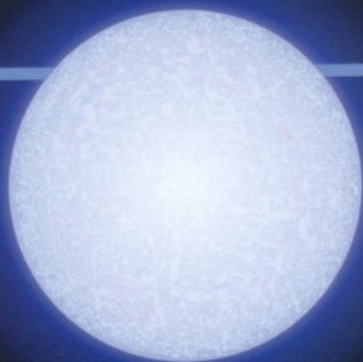
These two views show the eight sectors nearest to Sol, as seen from above the galactic plane as well as in a cross-section view through the Alpha/Beta Quadrant border. Each angle tells only part of the story: an observer might assume that 61 Cygni is the closest star to Sol from this side view, while the top view shows that it is actually some 11.36 light-years away.

By convention, SOL SECTOR is known as SECTOR 001; this designation has no relation to the overall sector designation system, but merely indicates that this was the first sector explored by manned space vessels. Nearby sectors are numbered in the order in which they were explored, beginning with Alpha Centauri Sector (Sector 002).

Although the Sol system is located in the exact corner of the sector (and is thus divided equally among all eight sectors), it is considered to be in Sector 001 for purposes of celestial navigation. Similarly, while the Sol system is divided equally between the Alpha and Beta Quadrants, it is considered to be part of the Alpha Quadrant.




Stars




Class O Dark Blue

TEMPERATURE 28,000-50,000°K
COMPOSITION Ionized atoms, especially helium
EXAMPLE Mintaka (O1-3III)




Class B Blue

TEMPERATURE 10,000-28,000°K
COMPOSITION Neutral helium, some hydrogen
EXAMPLE Alpha Eridani A (B3V-IV)




Class A Light Blue

TEMPERATURE 7,500-10,000°K
COMPOSITION Strong hydrogen, some ionized metals
EXAMPLE Sirius A (A0-1V)



Class F White

TEMPERATURE 6,000-7,500°K
COMPOSITION Hydrogen and ionized metals, calcium and iron
EXAMPLE Procyon A (F5V-IV)



Class G Yellow

TEMPERATURE 5,000-6,000°K
COMPOSITION Ionized calcium, both neutral and ionized metals
EXAMPLE Sol (G2V)

NOTE: Each spectral class is divided into 10 subclasses, ranging from 0 (hottest) to 9 (coolest). Stars are also divided into six categories according to luminosity: 1a (most luminous supergiants), 1b (less luminous supergiants), II (luminous giants), III (normal giants), IV (subgiants), and V (main sequence and dwarfs). For instance, Sol is classified as G2V, which means that it is a relatively hot G-Class main sequence star. In addition, classes R, N, S, T, Q, and W are used for relatively rare star types not found on the main sequence.

Spectral Classes

Class K Orange

TEMPERATURE 3,500-5,000°K

COMPOSITION Neutral metals

EXAMPLE Alpha Centauri B (K0-3V)

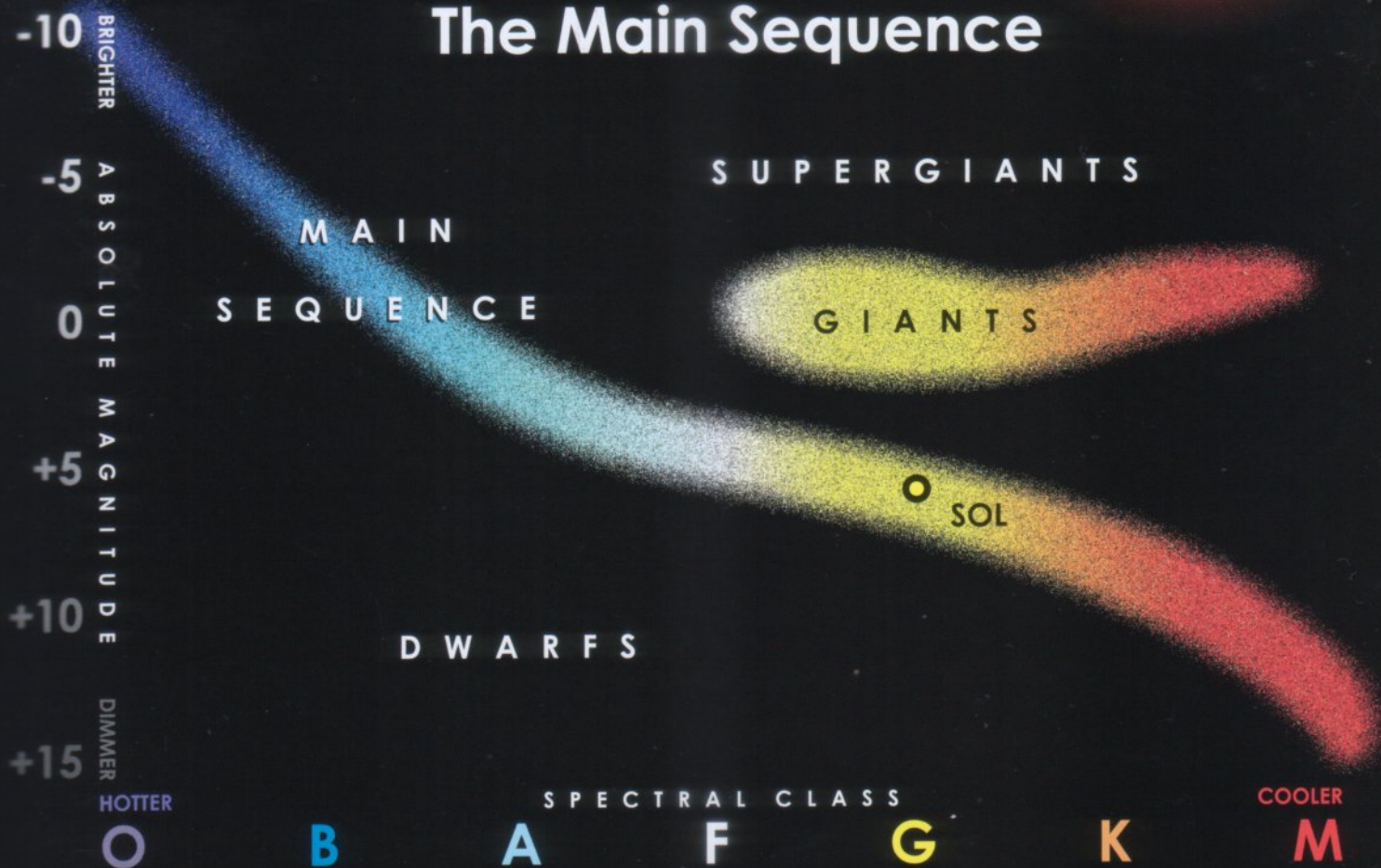
Class M Red

TEMPERATURE 2,500-3,500°K

COMPOSITION Ionized atoms, especially helium

EXAMPLE Wolf 359 (M5-8V)

The Main Sequence



The HERTZSPRUNG-RUSSELL DIAGRAM plots the spectral class or temperature of stars against their absolute magnitude (brightness or luminosity). About 90% of the stars in our galaxy can be found on the MAIN SEQUENCE, and remain there during their long lifetime of burning hydrogen. When a star has used up all of the hydrogen in its core, it leaves the main sequence and becomes a red giant (upper right); very massive stars may become red supergiants.

Planets

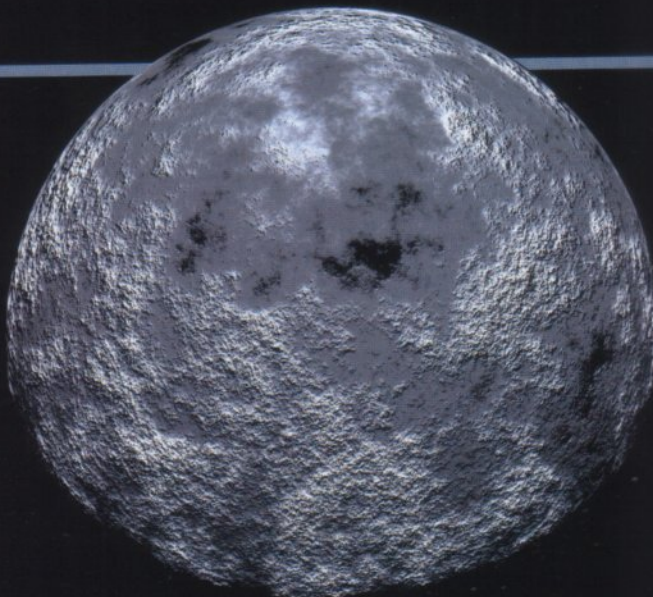



Class A Geothermal

AGE	0-2 billion years
DIAMETER	1,000-10,000 km
LOCATION	Ecosphere/Cold Zone
SURFACE	Partially molten
ATMOSPHERE	Primarily hydrogen compounds
EVOLUTION	Cools to become Class-C
LIFE-FORMS	None
EXAMPLE	Gothos

Class B Geomortuus

AGE	0-10 billion years
DIAMETER	1,000-10,000 km
LOCATION	Hot Zone
SURFACE	Partially molten, high surface temperature
ATMOSPHERE	Extremely tenuous, few chemically active gases
LIFE-FORMS	None
EXAMPLE	Mercury



Class C Geoinactive

AGE	2-10 billion years
DIAMETER	1,000-10,000 km
LOCATION	Ecosphere/Cold Zone
SURFACE	Low surface temperature
ATMOSPHERE	Frozen
LIFE-FORMS	None
EXAMPLES	Pluto, Psi 2000

Planetary Classification

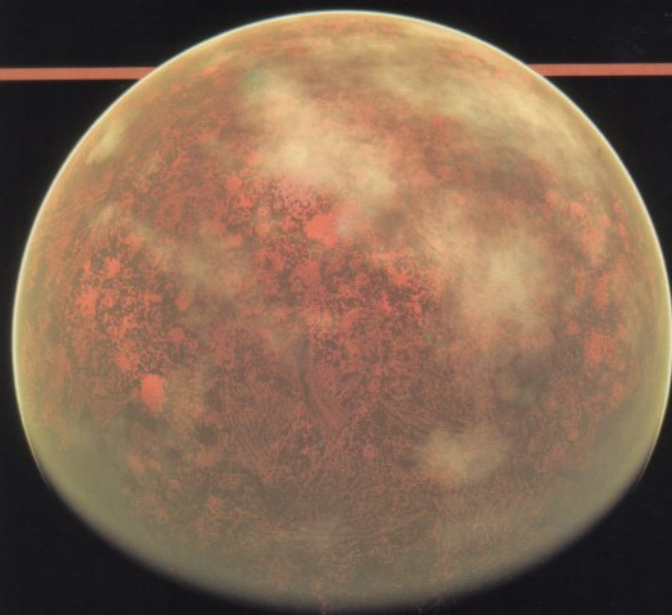


Class D Asteroid/Moon

AGE	2-10 billion years
DIAMETER	100-1,000 km
LOCATION	Hot Zone/Ecosphere/Cold Zone; found primarily in orbit of larger planets or in asteroid fields
SURFACE	Barren and cratered
ATMOSPHERE	None or very tenuous
LIFE-FORMS	None
EXAMPLES	Moon (Sol IIIa), Lunar V (Bajor VIle)


Class E Geoplastic

AGE	0-2 billion years
DIAMETER	10,000-15,000 km
LOCATION	Ecosphere
SURFACE	Molten, high surface temperature
ATMOSPHERE	Hydrogen compounds and reactive gases
EVOLUTION	Cools to become Class-F
LIFE-FORMS	Carbon-cycle (Excalbian)
EXAMPLE	Excalbia



Class F Geometallic

AGE	1-3 billion years
DIAMETER	10,000-15,000 km
LOCATION	Ecosphere
SURFACE	Volcanic eruptions due to molten core
ATMOSPHERE	Hydrogen compounds
EVOLUTION	Cools to become Class-G
LIFE-FORMS	Silicon-based (Horta)
EXAMPLE	Janus IV



Planets





Class G Geocrystalline

AGE	3-4 billion years
DIAMETER	10,000-15,000 km
LOCATION	Ecosphere
SURFACE	Still crystallizing
ATMOSPHERE	Carbon dioxide, some toxic gases
EVOLUTION	Cools to become Class-K, L, M, N, O or P
LIFE-FORMS	Primitive single-celled organisms
EXAMPLE	Delta Vega

Class H Desert

AGE	4-10 billion years
DIAMETER	8,000-15,000 km
LOCATION	Hot Zone/Ecosphere/Cold Zone
SURFACE	Hot and arid, little or no surface water
ATMOSPHERE	May contain heavy gases and metal vapors
LIFE-FORMS	Drought- and radiation-resistant plants, animal life
EXAMPLES	Rigel XII, Tau Cygna V



Class I Gas Supergiant

AGE	2-10 billion years
DIAMETER	140,000-10 million km
LOCATION	Cold Zone
SURFACE	Tenuous, comprised of gaseous hydrogen and hydrogen compounds; radiates heat
ATMOSPHERE	Zones vary in temperature, pressure and composition; water vapor may be present
LIFE-FORMS	Unknown
EXAMPLE	Q'tahl


Planetary Classification II



Class J Gas Giant

AGE	2-10 billion years
DIAMETER	50,000-140,000 km
LOCATION	Cold Zone
SURFACE	Tenuous, comprised of gaseous hydrogen and hydrogen compounds; radiates some heat
ATMOSPHERE	Zones vary in temperature, pressure and composition
LIFE-FORMS	Hydrocarbon-based (Jovian)
EXAMPLES	Jupiter, Saturn

Class K Adaptable



AGE	4-10 billion years
DIAMETER	5,000-10,000 km
LOCATION	Ecosphere
SURFACE	Barren, little or no surface water
ATMOSPHERE	Thin, mostly carbon dioxide
LIFE-FORMS	Primitive single-celled organisms; adaptable for humanoid colonization through the use of pressure domes
EXAMPLES	Mars, Mudd



Class L Marginal

AGE	4-10 billion years
DIAMETER	10,000-15,000 km
LOCATION	Ecosphere
SURFACE	Rocky and barren, little surface water
ATMOSPHERE	Oxygen/argon, high concentration of carbon dioxide
LIFE-FORMS	Limited to plant life; suitable for humanoid colonization
EXAMPLE	Indri VIII

Planets




EARTH



VULCAN



CARDASSIA



Class-M planets can vary widely in color, cloud cover, and overall appearance, as these examples illustrate.

Most Class-M planets are characterized by a relatively thin, tectonically active crust floating on a molten rock mantle, which in turn surrounds a liquid metal outer core and a solid inner core composed of metal crystals.




Class M Terrestrial

(MINSHARA CLASS)

AGE	3-10 billion years
DIAMETER	10,000-15,000 km
LOCATION	Ecosphere
SURFACE	Surface water abundant; if water or ice covers more than 80% of surface, planet is considered Class-O or Class-P
ATMOSPHERE	Nitrogen, oxygen, trace elements
LIFE-FORMS	Extensive vegetation, animal life, humanoids
EXAMPLES	Earth, Vulcan, Cardassia Prime

Planetary Classification III




Class N Reducing

AGE	3-10 billion years
DIAMETER	10,000-15,000 km
LOCATION	Ecosphere
SURFACE	High surface temperature due to greenhouse effect; water exists only as vapor
ATMOSPHERE	Extremely dense, carbon dioxide and sulfides
LIFE-FORMS	Unknown
EXAMPLE	Venus


Class O Pelagic

AGE	3-10 billion years
DIAMETER	10,000-15,000 km
LOCATION	Ecosphere
SURFACE	Liquid water covers 80% or more of surface area
ATMOSPHERE	Nitrogen, oxygen, trace elements
LIFE-FORMS	Aquatic vegetation, animal life, humanoids
EXAMPLE	Argo




Class P Glaciated

AGE	3-10 billion years
DIAMETER	10,000-15,000 km
LOCATION	Ecosphere
SURFACE	Water ice covers 80% or more of surface area
ATMOSPHERE	Nitrogen, oxygen, trace elements
LIFE-FORMS	Hardy vegetation, animal life, humanoids
EXAMPLE	Exo III



Planets


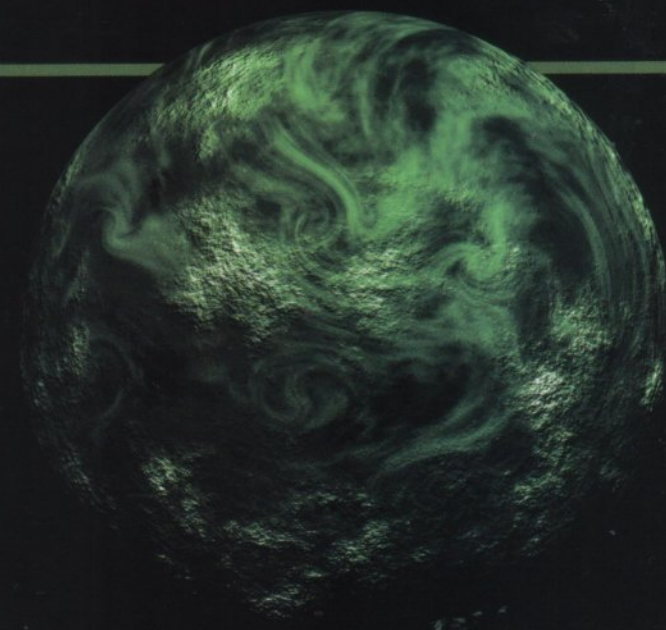


Class Q Variable

AGE	2-10 billion years
DIAMETER	4,000-15,000 km
LOCATION	Hot Zone/Ecosphere/Cold Zone
SURFACE	Ranges from molten to water and/or carbon dioxide ice, due to eccentric orbit or variable output of star
ATMOSPHERE	Ranges from tenuous to very dense
EXAMPLE	Genesis Planet

Class R Rogue


AGE	2-10 billion years
DIAMETER	4,000-15,000 km
LOCATION	Interstellar space, cometary halos
SURFACE	May be temperate due to geothermal venting
ATMOSPHERE	Primarily volcanic outgassing
LIFE-FORMS	Non-photosynthetic plants, animal life
EXAMPLE	Dakala



Classes S-T Ultrajiant

AGE	2-10 billion years
DIAMETER	10-50 million km (Class S) 50-120 million km (Class T)
LOCATION	Cold Zone
SURFACE	Tenuous, composed of gaseous hydrogen and hydrogen compounds; radiates considerable heat
ATMOSPHERE	Zones vary in temperature, pressure and composition; water vapor may be present
LIFE-FORMS	Unknown

Planetary Classification IV




Class Y Demon

- AGE** 2-10 billion years
- DIAMETER** 10,000-50,000 km
- LOCATION** Hot Zone/Ecosphere/Cold Zone
- SURFACE** Temperature can exceed 500°K
- ATMOSPHERE** Turbulent, saturated with toxic chemicals and thermionic radiation
- LIFE-FORMS** Mimetic (Delta Quadrant)

NOTE: Classes X, Y and Z are reserved for planets with environments particularly hostile to humanoid life.

Comparative Sizes and Planetary Evolution

↑
TO COMETARY HALO
(OORT CLOUD)



I →

COLD ZONE

H ● · D

A ● → ● C

H ● · D

E ● → ● F → ● G →

H ● · F · G

B ● · D

E COSPHERE


HOT ZONE

TO STAR

↓

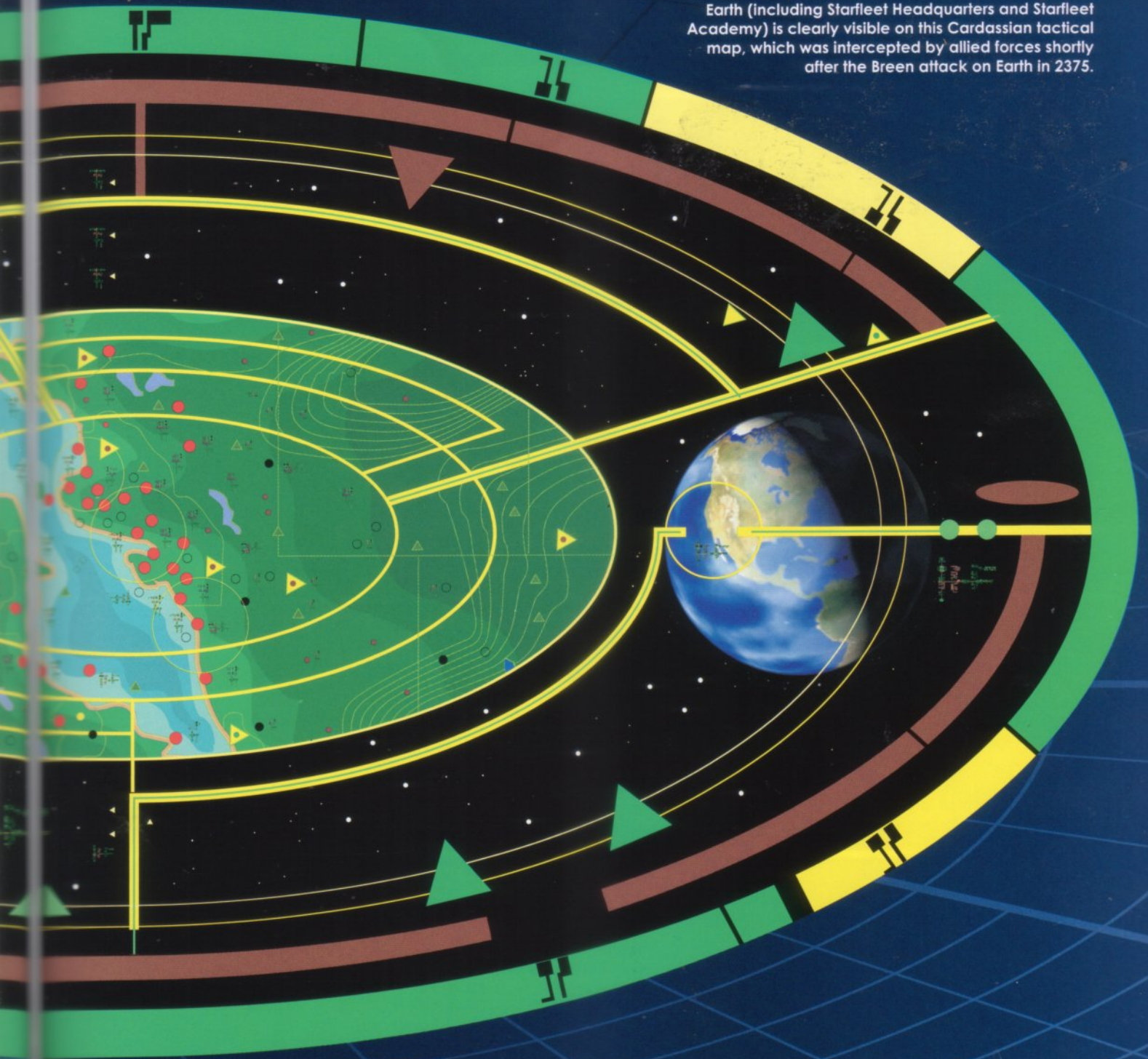
●	P
●	K
●	L
●	M
●	O
●	N

Alpha Quadrant



That the central meridian dividing the Milky Way Galaxy falls through Earth's solar system is just a conceit of the mapmaker's art; it could as easily have been drawn through the homeworlds of any of the great powers that make up the Alpha Quadrant, including the Cardassian Union, the Ferengi Alliance, the Tholian Assembly, the Breen Confederacy, the Talarions, or the Tzenkethi.

In this unique example of familiar landmarks seen from an unfamiliar perspective, the San Francisco region on Earth (including Starfleet Headquarters and Starfleet Academy) is clearly visible on this Cardassian tactical map, which was intercepted by allied forces shortly after the Breen attack on Earth in 2375.



(Ancient astronomers on Bajor were convinced that B'hava'el itself was the center of the galaxy.) Today, the well-explored region along the Alpha-Beta quadrant border continues to be dominated by the United Federation of Planets, with its diverse cultures and stellar landmarks. But perhaps the most unique landmark in the quadrant is the Bajoran Wormhole, a stable passageway that extends some 70,000 light-years to the far side of the Gamma Quadrant.

Alpha Quadrant



Earth (Sol III)

CLASS M
 OFFICIAL NAME United Earth (founded 2113)
 POLITICAL SYSTEM United Federation of Planets (founding member, 2161)
 CAPITALS San Francisco, Paris, Kyoto, Lima, Cape Town, Christchurch
 DOMINANT SPECIES Human; Cetacean
 POPULATION 4.2 billion (Human); 8.1 million (Cetacean)
 WARP CAPABLE 2063
 POINTS OF INTEREST UFP Council Chambers; Starfleet Headquarters; Starfleet Academy; Cochrane Memorial; Yosemite Valley; Angel Falls



Moon (Sol IIIa)

CLASS D
 OFFICIAL NAME Lunar Colonies (founded 2039)
 POLITICAL SYSTEM United Federation of Planets (charter member, 2161)
 CAPITAL Tycho City
 DOMINANT SPECIES Human
 POPULATION 50.2 million
 WARP CAPABLE N/A
 POINTS OF INTEREST Tranquility Base; Lake Armstrong; New Berlin; Lunaport
 HISTORICAL NOTE First manned landing by *Apollo 11* (1969)



Mars (Sol IV)

CLASS K
 OFFICIAL NAME United Martian Colonies (founded 2103)
 POLITICAL SYSTEM United Federation of Planets (charter member, 2161)
 CAPITAL Utopia Planitia
 DOMINANT SPECIES Human
 POPULATION 133.8 million
 WARP CAPABLE N/A
 POINTS OF INTEREST Olympus Mons; Valles Marineris; Utopia Planitia Fleet Yards
 HISTORICAL NOTE Original flag was based on a painting of a bullfighter on velvet.



Terra Nova (Eta Cassiopeia III)

CLASS M
 OFFICIAL NAME Terra Nova Colony (founded 2087)
 POLITICAL SYSTEM United Federation of Planets (admitted 2178)
 CAPITAL Logan City
 DOMINANT SPECIES Novan (human)
 POPULATION 347,000
 WARP CAPABLE N/A
 HISTORICAL NOTE First manned landing by *S.S. Conestoga* (2087, original mission patch is shown); contact reestablished in 2151



Izar (Epsilon Bootis III)

CLASS M
 OFFICIAL NAME Izar Colony (founded 2183)
 POLITICAL SYSTEM United Federation of Planets (admitted 2183)
 CAPITAL New Seattle
 DOMINANT SPECIES Human
 POPULATION 185.0 million
 WARP CAPABLE N/A
 POINTS OF INTEREST Starfleet Tactical School; Izar Institute of Meteorology
 HISTORICAL NOTE First manned landing by *S.S. Horizon* (2183)

Worlds & Civilizations



Delta (Delta IV)

CLASS	M
OFFICIAL NAME	Deltan Union
POLITICAL SYSTEM	United Federation of Planets (admitted 2223)
CAPITAL	N/A
DOMINANT SPECIES	Deltan (humanoid)
POPULATION	3.8 billion
WARP CAPABLE	2223
POINTS OF INTEREST	To limit exposure to Deltan pheromones, offworld humanoids are restricted to the Deltan moons of Seyann and Cinera



Deneb V (Deneb Kaitos V)

CLASS	M
OFFICIAL NAME	Commonwealth of Denebia
POLITICAL SYSTEM	United Federation of Planets (admitted 2259)
CAPITAL	Port Drexler
DOMINANT SPECIES	Denebian (humanoid); Human
POPULATION	11.2 billion (total system population 19.0 billion)
WARP CAPABLE	2259
POINTS OF INTEREST	Federation Academy of Sciences
HISTORICAL NOTE	Deneb II was colonized by Deneb V over 300 years ago



Betazed (Beta Zeta V)

CLASS	M
OFFICIAL NAME	Fifth House of Betazed
POLITICAL SYSTEM	United Federation of Planets (admitted 2273)
CAPITAL	Rixx
DOMINANT SPECIES	Betazoid (humanoid)
POPULATION	1.3 billion
WARP CAPABLE	Antiquity
POINTS OF INTEREST	Lake Cataria; Janaran Falls; University of Betazed
HISTORICAL NOTE	Named by John Burke, Chief Astronomer of the Royal Academy



Trill (Trillius Prime)

CLASS	M
OFFICIAL NAME	Trill Symbiosis
POLITICAL SYSTEM	United Federation of Planets (admitted 2285)
CAPITAL	Mak'ala
DOMINANT SPECIES	Trill (humanoid); Symbiont (non-humanoid)
POPULATION	650 million (Trill); 11 million (Symbiont)*
WARP CAPABLE	Antiquity
POINTS OF INTEREST	Hoobishan Baths; Tenarian Ice Cliffs; Caves of Mak'ala
HISTORICAL NOTE	Existence of symbionts was not widely known prior to 2367



Capella (Alpha Aurigae IV)

CLASS	M
OFFICIAL NAME	Ten Tribes of Capella
POLITICAL SYSTEM	United Federation of Planets Protectorate (established 2267)
CAPITAL	N/A
DOMINANT SPECIES	Capellan (humanoid)
POPULATION	160,000*
WARP CAPABLE	N/A
POINTS OF INTEREST	Tomb of Leonard James Akaar
HISTORICAL NOTE	Capella is a major source of the rare mineral topaline

Alpha Quadrant



Neural (Zeta Bootis III)

CLASS	M
OFFICIAL NAME	None
POLITICAL SYSTEM	United Federation of Planets Protectorate (established 2268)
CAPITAL	Kahn-ut-tu
DOMINANT SPECIES	Hill People, Village People (humanoid)
POPULATION	27.3 million*
WARP CAPABLE	N/A
POINTS OF INTEREST	Peace Bridge
HISTORICAL NOTE	First contact by U.S.S. <i>Farragut</i> (2254)



Deneb IV (Alpha Leonis IV)

CLASS	M
OFFICIAL NAME	Bandi
POLITICAL SYSTEM	United Federation of Planets (treaty signed 2364)
CAPITAL	Farpoint
DOMINANT SPECIES	Bandi (humanoid)
POPULATION	450 million*
WARP CAPABLE	N/A
POINTS OF INTEREST	Farpoint Station; Old City
HISTORICAL NOTE	By treaty, Starfleet operates Starbase Farpoint Station



Bajor (B'hava'el VII)

CLASS	M
OFFICIAL NAME	Third Republic of Bajor
POLITICAL SYSTEM	United Federation of Planets (admitted 2374; not yet ratified)
CAPITALS	Dahkur, Sahving
DOMINANT SPECIES	Bajoran (humanoid)
POPULATION	3.8 billion
WARP CAPABLE	2328; first interstellar flight (solar-sail vessel), 1571
POINTS OF INTEREST	Calash Retreat; Dakeen Monastery; Kendra Valley; Fire Caves
HISTORICAL NOTE	Occupied by Cardassia (2328-69, 2374-75)



Talos IV (Talos Star Group)

CLASS	M
OFFICIAL NAME	Unknown
POLITICAL SYSTEM	Nonaligned (contact proscribed by General Order 7)
CAPITAL	Unknown
DOMINANT SPECIES	Talosian (humanoid)
POPULATION	Unknown
WARP CAPABLE	Circa 500,000 years ago
POINTS OF INTEREST	N/A
HISTORICAL NOTE	First Contact by S.S. <i>Columbia</i> (2236)



Sigma Draconis VI

CLASS	M
OFFICIAL NAME	Congress of Morg and Eymorg (founded 2268)
POLITICAL SYSTEM	Nonaligned (pending development of warp drive)
CAPITAL	N/A
DOMINANT SPECIES	Morg, Eymorg (humanoid)
POPULATION	1.3 million*
WARP CAPABLE	N/A
POINTS OF INTEREST	N/A
HISTORICAL NOTE	Society was reintegrated by U.S.S. <i>Enterprise</i> (2268)

Worlds & Civilizations II



Tholia

CLASS	Y*
OFFICIAL NAME	Tholian Assembly
POLITICAL SYSTEM	Unknown (diplomatic relations with UFP established 2271)
CAPITAL	Unknown
DOMINANT SPECIES	Tholian (non-humanoid*)
POPULATION	Unknown
WARP CAPABLE	Unknown
POINTS OF INTEREST	N/A
HISTORICAL NOTE	First contact by <i>U.S.S. Enterprise</i> (2269)



Ferenginar

CLASS	M
OFFICIAL NAME	Ferengi Commerce Authority
POLITICAL SYSTEM	Ferengi Alliance
CAPITAL	Ferenginar
DOMINANT SPECIES	Ferengi (humanoid)
POPULATION	78.2 billion
WARP CAPABLE	Antiquity
POINTS OF INTEREST	Sacred Marketplace; Tower of Commerce
HISTORICAL NOTE	First contact by <i>U.S.S. Enterprise-D</i> (2364)




Cardassia Prime (Cardassia VI)

CLASS	M
OFFICIAL NAME	Cardassian Union
POLITICAL SYSTEM	Nonaligned
CAPITAL	Lakat
DOMINANT SPECIES	Cardassian (humanoid)
POPULATION	7.9 billion*
WARP CAPABLE	1925*
POINTS OF INTEREST	Imperial Plaza, Lakarian Amusement Park, University of Culat
HISTORICAL NOTE	Most major cities destroyed by Dominion occupation (2375)



Breen

CLASS	P*
OFFICIAL NAME	Breen Confederacy
POLITICAL SYSTEM	Nonaligned
CAPITAL	Unknown
DOMINANT SPECIES	Breen (humanoid*)
POPULATION	Unknown
WARP CAPABLE	Unknown
HISTORICAL NOTE	Breen aligned itself with Dominion forces and attacked Earth during the Dominion War (2375)



Tamar

CLASS	M*
OFFICIAL NAME	Children of Tamar
POLITICAL SYSTEM	Nonaligned (cultural exchange with UFP established 2368)
CAPITAL	Unknown
DOMINANT SPECIES	Tamarian (humanoid)
POPULATION	Unknown
WARP CAPABLE	2050*
HISTORICAL NOTE	First contact occurred on El-Adrel IV between Dathon and Jean-Luc Picard of the <i>U.S.S. Enterprise-D</i> (2368)

Alpha Quadrant

Political





THOLIA*

THOLIAN
ASSEMBLY

TALAR

TALARIAN
REPUBLIC

GALEN

UNITED
FEDERATION

OF PLANETS



AL NATH (Beta Tauri)

GAMMA TAURI

DELPHI ARGU

CAIT (15 Lyncis)

SEE BETA QUADRANT

TKON EMPIRE

600,000 YEARS AGO

PACIFICA

MIRA (Omicron Ceti)



20 LIGHT-YEARS (1 SECTOR)



Alpha Quadrant

MARS DEFENSE PERIMETER

Route of Phoenix (2063)

Route of Borg Cube (2372)

Sol

CLASS G2V
 DIAMETER 1,392,000 km
 AGE OF SOLAR SYSTEM 4.6 billion years
 SURFACE TEMPERATURE 5,500°C
 ROTATION PERIOD 25 days at equator
 35 days at poles

Mercury

DIAMETER 4,878 km
 DISTANCE FROM SUN 57,910,000 km
 SURFACE TEMPERATURE -180° to 430°C
 ROTATION PERIOD 58.7 days
 ORBITAL PERIOD 87.97 days
 GRAVITY 0.38 standard
 MOONS None

Mars

DIAMETER 6,790 km
 DISTANCE FROM SUN 227,940,000 km
 SURFACE TEMPERATURE -120° to 25°C
 ROTATION PERIOD 24 hours 37 minutes
 ORBITAL PERIOD 686.9 days
 GRAVITY 0.38 standard
 MOONS Phobos, Deimos
 ORBITAL FACILITIES Utopia Planitia Fleet Yards

ASTEROID BELT

Venus

DIAMETER 12,104 km
 DISTANCE FROM SUN 108,200,000 km
 SURFACE TEMPERATURE 465°C
 ROTATION PERIOD 243 days
 ORBITAL PERIOD 224.7 days
 GRAVITY 0.9 standard
 MOONS None
 ORBITAL FACILITIES Aphrodite Terraforming Station

Earth

DIAMETER 12,756 km
 DISTANCE FROM SUN 149,680,000 km
 SURFACE TEMPERATURE -56.7° to 34°C
 ROTATION PERIOD 24 hours
 ORBITAL PERIOD 365.24 days
 GRAVITY 1.0 standard
 ORBITAL FACILITIES Spacedock, Earth Station McKinley, San Francisco Yards

Moon

DIAMETER 3,476 km
 DISTANCE FROM EARTH 384,500 km
 SURFACE TEMPERATURE -155° to 105°C
 ROTATION PERIOD 27.3 days
 ORBITAL PERIOD 27.3 days
 GRAVITY 0.16 standard
 ORBITAL FACILITIES Lunaport

Asteroids

LOCATION Asteroid belt, trailing and leading Trojan points of Jupiter's orbit
 TOTAL NUMBER 7,000+
 DIAMETER Only 10 are larger than 250 km
 LARGEST 933 km (Vesta)
 ORBITAL PERIOD 3-6 years

Route of Cetacean probe (2286)

(warp signature detected)

- 1957 Launch of *Sputnik 1*: Earth's first artificial satellite
- 1969 Launch of *Apollo 11*: First manned landing on the moon
- 2002 Launch of *Nomad* probe: Earth's first interstellar spacecraft
- 2030 Launch of *Ares 1*: First manned landing on Mars
- 2063 Launch of *Phoenix*, piloted by Zefram Cochrane: Earth's first warp-driven vessel
- 2067 Launch of *Friendship One*: Earth's first long-range interstellar probe

SOL SYSTEM

SIZE OF SUN



COMPARATIVE SIZES OF PLANETS

Saturn

DIAMETER 120,536 km
 DISTANCE FROM SUN 1,426,980,000 km
 CLOUDTOP TEMP. -180°C
 ROTATION PERIOD 10 hours 40 minutes
 ORBITAL PERIOD 29.46 years
 GRAVITY 0.93 standard
 MOONS 18, including Titan
 ORBITAL FACILITIES Academy Flight Range

Uranus

DIAMETER 51,118 km
 DISTANCE FROM SUN 2,871,000,000 km
 CLOUDTOP TEMP. -214°C
 ROTATION PERIOD 0.72 days
 ORBITAL PERIOD 84.01 years
 GRAVITY 1.15 standard
 MOONS 18, including Ariel

Neptune

DIAMETER 49,528 km
 DISTANCE FROM SUN 4,497,000,000 km
 CLOUDTOP TEMP. -225°C
 ROTATION PERIOD 0.67 days
 ORBITAL PERIOD 164.8 years
 GRAVITY 1.19 standard
 MOONS 8, including Triton, Nereid

Jupiter

DIAMETER 142,984 km
 DISTANCE FROM SUN 778,330,000 km
 CLOUDTOP TEMP. -150°C
 ROTATION PERIOD 9 hours 55 minutes
 ORBITAL PERIOD 11.8 years
 GRAVITY 2.64 standard
 MOONS 16, including Io, Europa, Ganyede, Callisto
 ORBITAL FACILITIES Jupiter Station

Pluto

DIAMETER 2,300 km
 DISTANCE FROM SUN 5,913,500,000 km
 SURFACE TEMPERATURE -236°C
 ROTATION PERIOD 6.390 days
 ORBITAL PERIOD 248.5 years
 GRAVITY 0.07 standard
 MOONS Charon

Comets

LOCATION Oort Cloud; Kuiper Belt
 TOTAL NUMBER ≈1 trillion
 DIAMETER ≈10 km (nucleus)
 ≈1 million km (coma)
 LENGTH ≈10 million km (dust tail)
 ≈150 million km (ion tail)
 ORBITAL PERIOD 3.3 years to 30 million years

- 2069 Founding of Utopia Planitia Base on Mars; launch of S.S. Conestoga
- 2087 Founding of Terra Nova Colony by S.S. Conestoga
- 2103 Founding of Martian Colonies
- 2151 Launch of Enterprise NX-01
- 2245 Launch of U.S.S. Enterprise, San Francisco Yards
- 2363 Launch of U.S.S. Enterprise-D, Utopia Planitia Fleet Yards



Talos Star Group

Route of S.S. Columbia (2236)



Prime (A)

B



C

Talos

NAME OF PRIMARY	Talos Prime
TYPE	Quadrinary
SPECTRAL CLASS	M0IV
ABSOLUTE MAGNITUDE	0.1
NUMBER OF PLANETS	5
INHABITED PLANETS	1
	I Class-B
	II Class-H
	III Class-L
	IV Class-M
	V Class-D



QUARANTINE

WARNING: No vessel under any conditions may visit Talos IV; contact with inhabitants is strictly prohibited

Orange orbits Hot Zone
Green orbits Ecosphere
Blue orbits Cold Zone

NOTE: Planetary orbits are shown approximately to scale; planets, stars, and relative position of star systems are not (actual distance between Talos Prime and its red dwarf companions ranges from 175 to 650 AU)

Deneb (Deneb Kaitos)

The DENEB KAITOS or DENEb system is of interest chiefly for its large proportion of inhabited planets (four out of a total of six, three of which are members of the Federation) and its lack of gas giants, which may have been absorbed into the single failed protostar that orbits at a distance of 42 AU. The system should not be confused with the "true" Deneb (Alpha Cygni), a bright blue giant 3,230 light-years from Sol.

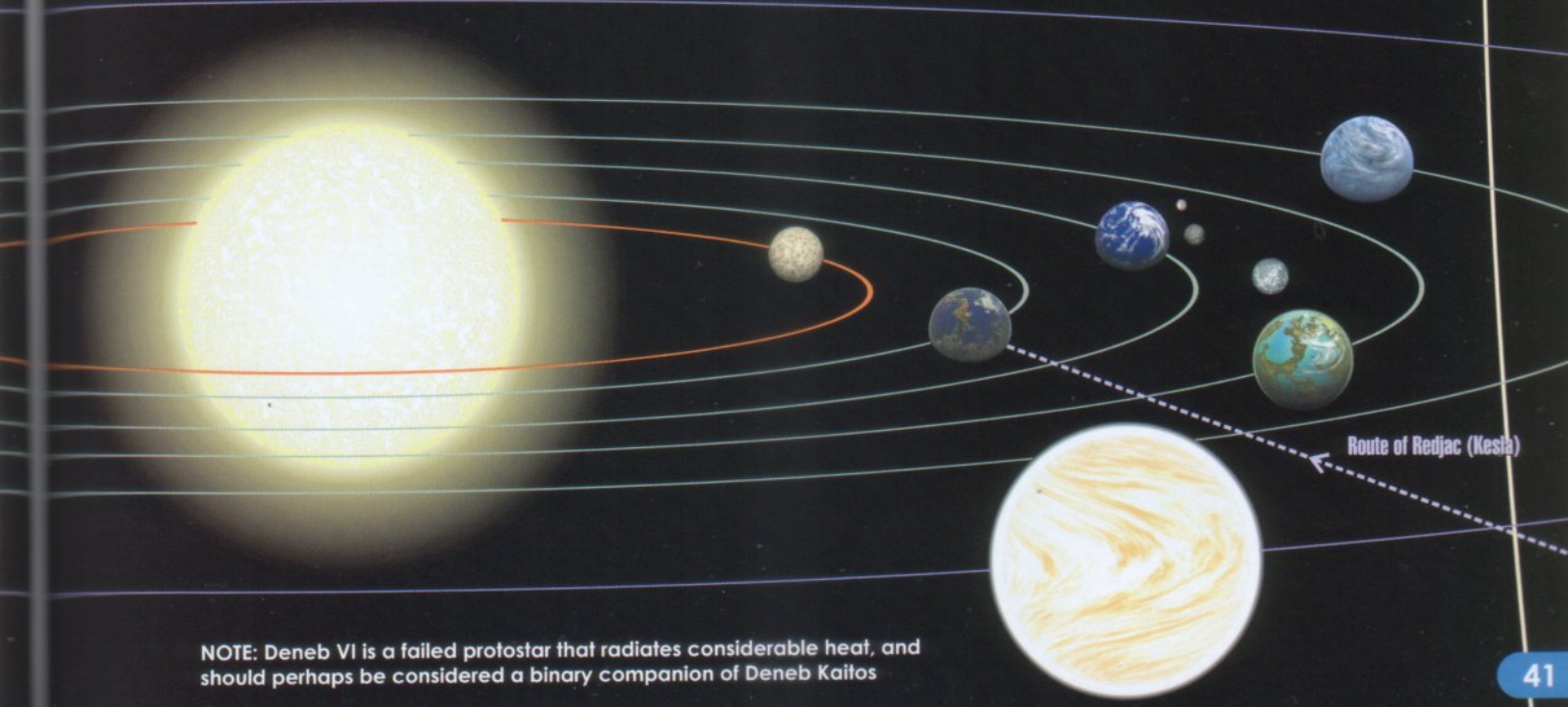
Deneb Kaitos

NAME OF PRIMARY	Deneb Kaitos (Beta Ceti)
TYPE	Single
SPECTRAL CLASS	G9.5-K1III
ABSOLUTE MAGNITUDE	0.8
NUMBER OF PLANETS	6
INHABITED PLANETS	4
	I Class-B
	II Class-M
	III Class-N
	IV Class-M
	V Class-M
	VI Class-T



COMPARATIVE SIZES OF PLANETS

SIZE OF DENEb VI



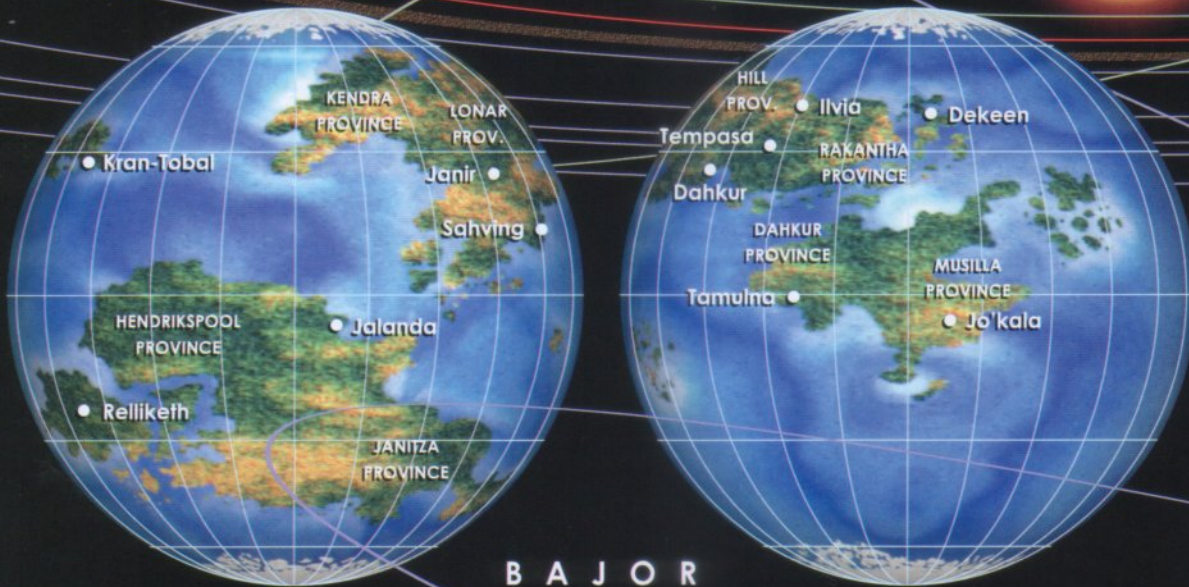
NOTE: Deneb VI is a failed protostar that radiates considerable heat, and should perhaps be considered a binary companion of Deneb Kaitos

Bajor (B'hava'el)

Bajor

NAME OF PRIMARY	B'hava'el	IV	Class-B
TYPE	Single	V	Class-N
SPECTRAL CLASS	G2V	VI	Class-L
ABSOLUTE MAGNITUDE	+4.7	VII	Class-M (Bajor; 5 moons)
NUMBER OF PLANETS	14	VIII	Class-Y (Jeraddo)
INHABITED PLANETS	2	VIII	Class-K (Andros; 2 moons)
OTHER	Bajoran Wormhole	IX	Class-I
	Deep Space 9	X	Class-I
	Denorios Plasma Belt	XI	Class-J
I	Class-B	XII	Class-E
II	Class-B	XIII	Class-C
III	Class-B	XIV	Class-C

NOTE: Prior to 2369, Jeraddo (B'hava'el VIII) was an inhabited Class-M colony of Bajor. It is now used as an energy-production facility.



B A J O R

Orange orbits Hot Zone
 Green orbits Ecosphere
 Blue orbits Cold Zone

NOTE: Planetary orbits are shown approximately to scale; planets, stars, and relative position of star systems are not (actual distance between Bajor and Cardassia is 5.25 light-years).

Cardassia

BAJORAN WORMHOLE

VIII

Route of Deep Space 9 (2369)

Route of Bajoran Solar-Sail Vessel (1571)

DEEP SPACE 9 (TEROK NOR)

NOTE: Prior to 2369, Terok Nor was in geosynchronous orbit around Bajor; the station was moved to a solar orbit around B'hava'el in 2369 shortly after it was recommissioned as Deep Space 9.

Cardassia

NAME OF PRIMARY	Cardassia
TYPE	Single
SPECTRAL CLASS	K0V
ABSOLUTE MAGNITUDE	-1.1
NUMBER OF PLANETS	8
INHABITED PLANETS	4
OTHER	2 asteroid belts
I	Class-B
II	Class-B
III	Class-M
IV	Class-M (Hutet)
V	Class-M (Cardassia Minor)
VI	Class-M (Cardassia Prime)
VII	Class-Q
VIII	Class-I

X

Route of Bajoran Solar-Sail Vessel (1571)

VII

Trade Routes

- Denobulan Trade Routes
- Earth Trade Routes
- Vulcan Trade Routes

SECTOR 001

Ophiucus Colony (36 Ophiuchi)

UNITED FEDERATION OF PLANETS

ALPHA QUADRANT

SECTOR 004



22nd Century



Alpha Quadrant

GEMULON

ULTIMA THULE

VALERIA

MARIAH

DREON (Bajor)

KAVARIA

FREE HAVEN (Bajor)

ROLOR NEBULA

LAMEMDA

INKARIA

VOLNAR (Bajor)

DELAVI

BADLANDS

U.S.S. Equinox lost (2373) +

ALPHA 471

KOCHEERIA

GAMMA 7

U.S.S. Voyager lost (2371) +

Route of Dreadnought

PORTAS

SEPTIMUS

DARK MATTER NEBULA

QUINOR

NIVOC

BREEN

HEBITIAN EMPIRE

LAZON

ATBAR

PULLOCK

FAHLEENA

DOZARIA

SIMPERIA

AVENAL

REGULAK

PROPHET'S LANDING (Bajor)

CARDASSIAN

CARDASSIA SECTOR

CARDASSIA

Route of Bajoran Solar Sail Vessel (1571)

DEEP SPACE 9

ARAWATH

KORA

MONAC

BAJOR (B'hava'el, Andros)

GORALIS

UNION

TORROS

TEVAK

TRIVAS (Empok Nor)

KORMA

VANDEN

DOPA

TONG BEAK NEBULA

ALGIRA SECTOR

KELVAS

AMLETH

AMLETH NEBULA

LOVAL

UNEFRA

ORIAS

SOUKARA



VELOZ (VeloZ Prime)

JUHRAYA

CELTRIS

VITAR (Vetar)

TRACKEN

OMEKLA

TOPIN

HAKTON

U.S.S. Denver lost (2368) +

RUDELLIA

TORMAN

ARGAYA

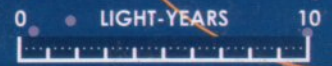
LYSHAN

BELOTI SECTOR

TALARIAN REPUBLIC

BELOTI

Cardassian Union



TZENKETHI
COALITION

UNITED
FEDERATION
OF PLANETS

TZENKETH

STARBASE 621

MIZAR (Zeta Ursae Majoris)

Mu Cassiopeiae

47 Ursae Majoris

TEMECKLIA

CALDIK

36 Ursae Majoris

MAB-BU

KOBLIAD

BAJOR SECTOR

+ U.S.S. *Honshu* lost (2374)

TRILL (Trillius Prime)

DRAYLON (New Kentanna)

Chi Ceti A

REGULON

KALANDRA SECTOR

GALADOR

STARBASE 375

Theta Ursae Majoris

Pi 1 Ursae Majoris

FARIUS

KOTAKI

KRESSARI

NEW FRANCE

KALANDRA

HANOLAN

DRAYGO

MERAK (Beta Ursae Majoris)

LYA (Lya Station Alpha)

CAPELLA (Alpha Aurigae)

VALO

XEPOLITE

SOLOSOS

STARBASE 310

SOLARWON

TAGRA

TOHVUN

Borg Scout Ship found (2368)

ARGOIS CLUSTER

ALMATHA SECTOR

QUATAL

DORVAN

VOLON

SALVA

CHIN'TOKA

TRELKA

McCALLISTER

SHEVA

C-5 NEBULA

CUELLAR

DORVAN SECTOR

STARBASE 211

BETAZED

RAKON (39 Tauri)

PYRELLIA

GAMMA CETI

MINOS KORVA

+ U.S.S. *Tian An Men* lost (2373)

STARBASE G-6

OUTPOST 47

RAKAL

OUTPOST 61

KELRABI

SETLIK

SALTOK

RONARA

UMOTH

CAMOR

GORA

Argus Array

MALCOR (Mu Ceti)

ALPHA MAJORIS (Dubhe, Alpha Ursae Majoris)

STARBASE 47

IADARA

TAMMERON

BETREKA
NEBULA

MATHEN

STARBASE 129

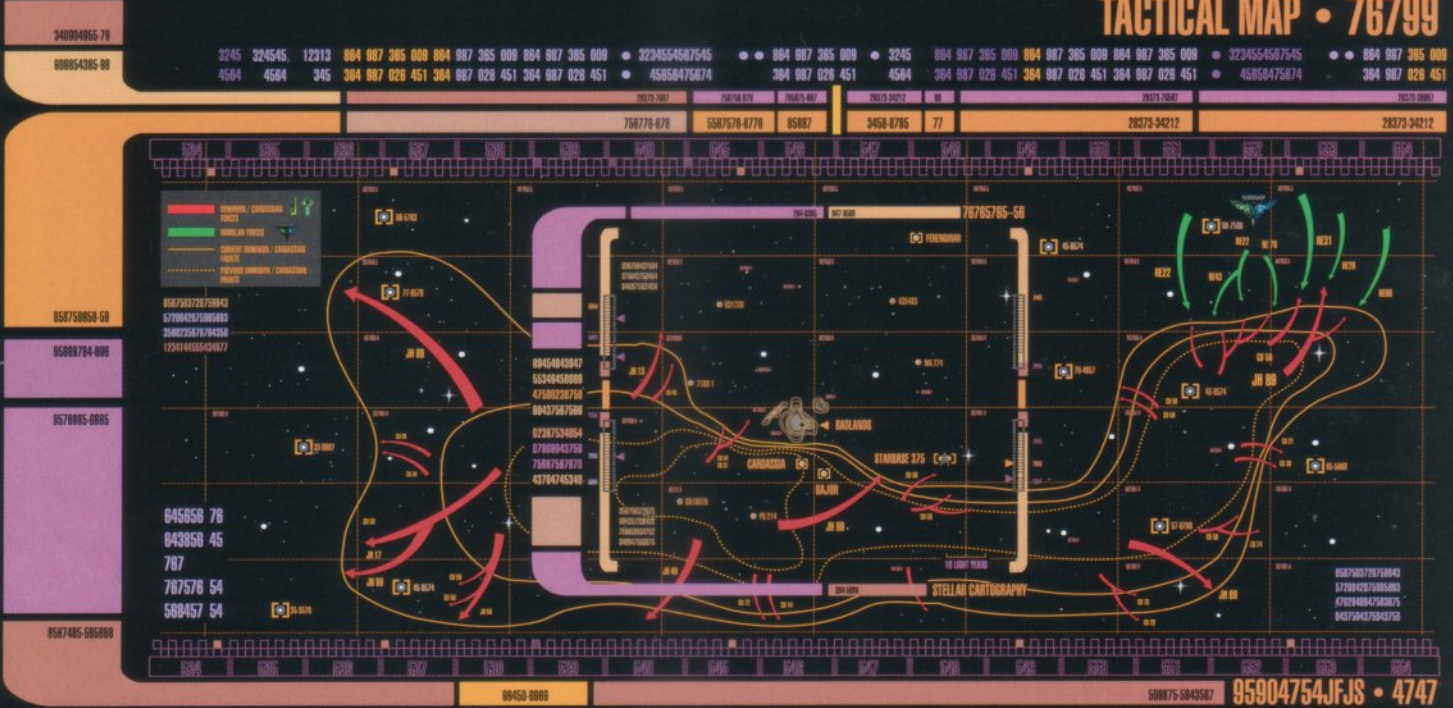
- Demilitarized Zone (DMZ) (Established 2370)
- Cardassian Border (2339-69)
- Cardassian Border (2375)

The Dominion War

August 2373 The Cardassian Union joins the Dominion, and a massive Jem'Hadar military buildup begins on Cardassia Prime. The Vorta negotiate nonaggression pacts with the Romulan Star Empire, Tholian Assembly, Miradorn, and Bajor.

December 2373 Starfleet mines the entrance to the Bajoran Wormhole to prevent Dominion reinforcements, and Federation and Klingon forces launch an assault against the Dominion shipyards on Torros III. In response, Cardassian forces capture Deep Space 9.

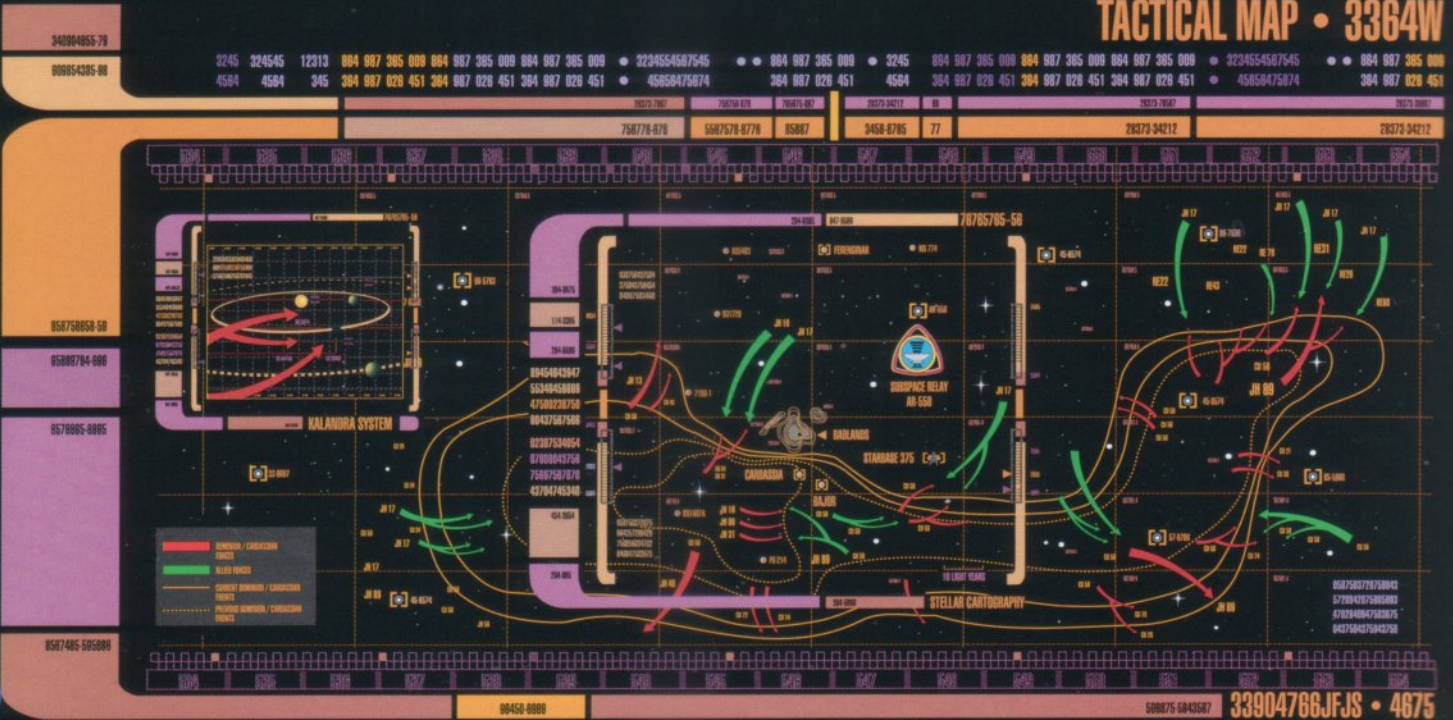
TACTICAL MAP • 76799



March 2374 Jem'Hadar and Cardassian forces continue to inflict heavy casualties on the Federation and Klingon fleets. Of the 112 starships in the Federation Seventh Fleet, 98 are destroyed in the Battle of Tyra.

October 2374 Dominion forces invade Betazed. After uncovering evidence that the Dominion intends to invade Romulan space, the Romulan Star Empire joins the alliance against the Dominion. Romulan forces drive the Jem'Hadar from Benzar.

TACTICAL MAP • 3364W

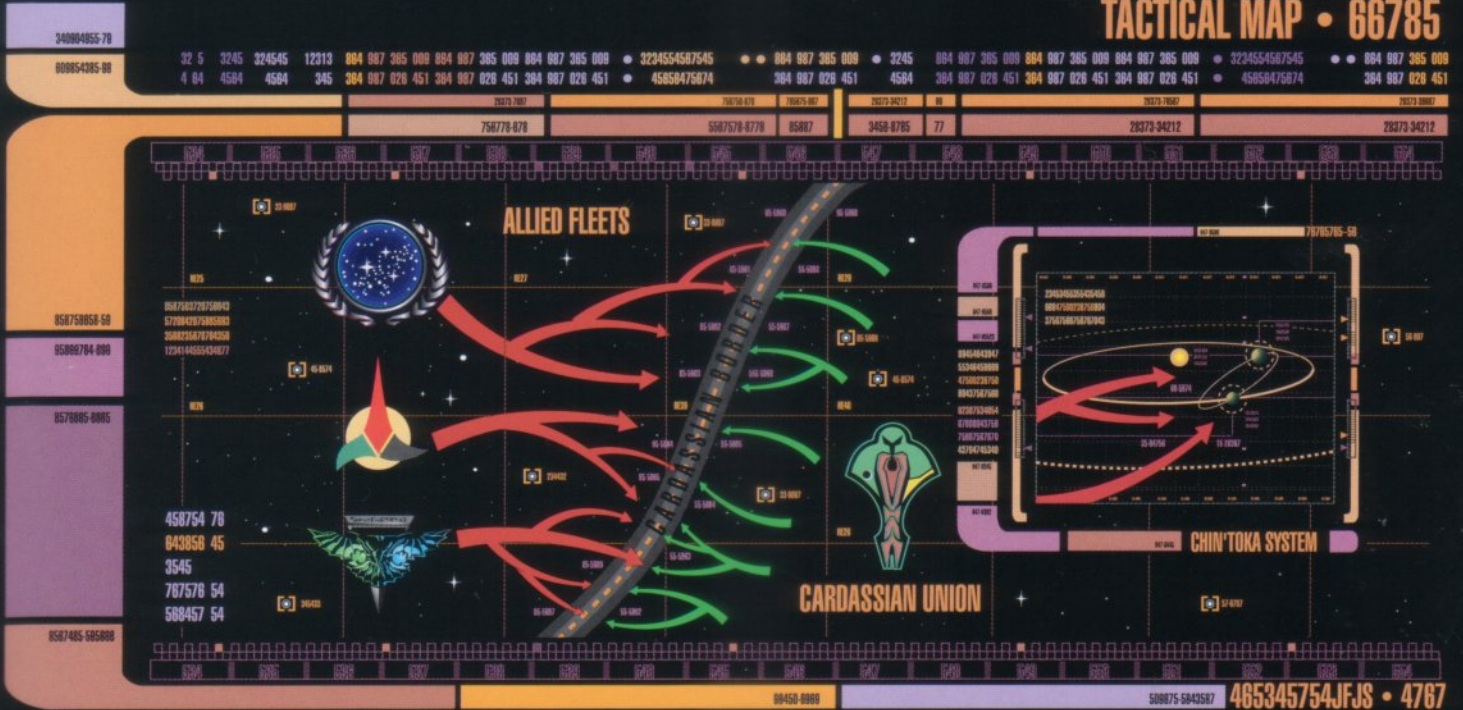


2373-2375

December 2374 Dominion forces occupy the Kalandra Sector. In one of the war's major turning points, Federation, Klingon and Romulan forces destroy the Cardassian orbital weapons platform at Chin'toka, landing ground troops on Cardassian territory.

April 2375 The Seventh Fleet launches a new offensive on the Kalandra Sector after determining that Dominion forces are vulnerable there. Starfleet and Jem'Hadar troops battle for control of subspace communications relay AR-558.

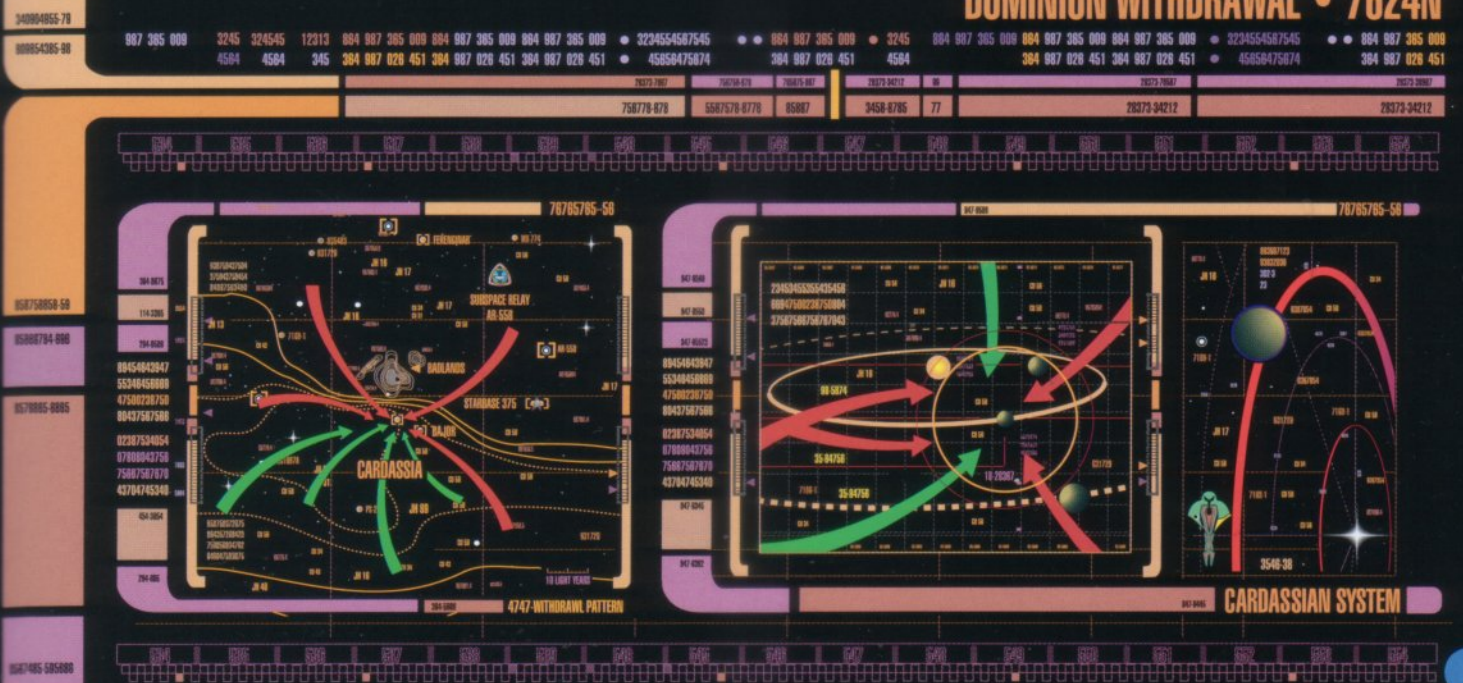
TACTICAL MAP • 66785



October 2375 The Breen Confederacy allies itself with the Dominion, and Breen weaponry proves devastating to allied defenses. Breen forces launch an attack on Earth, causing serious damage to the city of San Francisco and Starfleet Headquarters.

November 2375 A Cardassian popular and military uprising prompts Dominion forces to withdraw to Cardassia Prime, where 800 million civilians are slaughtered. The allied fleets launch their final assault on Cardassia Prime, bringing the war to an abrupt end.

DOMINION WITHDRAWAL • 7624N



Beta Quadrant

While the United Federation of Planets and even Earth's solar system spill over the border between the Alpha and Beta quadrants, the two superpowers most often associated with this region are the Klingon Empire and the Romulan Star Empire. Lesser-known but equally influential residents include the Gorn Hegemony and the reclusive Metrons, while 90% of the quadrant remains unexplored.

The Beta Quadrant has served as the battleground for many great conflicts during the past few centuries, most recently in 2367 and 2373, when the Borg attempted to invade Earth. But it has also been the site of the historic Organian Peace Treaty and Khitomer Accords between the Federation and the Klingon Empire, as well as the Treaty of Algeron with the Romulan Star Empire.

With the help of Vulcan star charts, meticulously prepared over centuries of space exploration, early Earth vessels were able to take advantage of subspace shortcuts through the Beta Quadrant, including this one that allowed *Enterprise NX-01* to make its historic journey from Earth to Qo'noS in only four days.





Beta Quadrant



Vulcan (40 Eridani A)

CLASS	M
OFFICIAL NAME	Confederacy of Surak (founded 370 A.D.)
POLITICAL SYSTEM	United Federation of Planets (founding member, 2161)
CAPITALS	Vulcana Regar, ShirKahr
DOMINANT SPECIES	Vulcan
POPULATION	4.9 billion
WARP CAPABLE	320 A.D.
POINTS OF INTEREST	Vulcan Science Academy; Mount Seleya; Vulcan's Forge; Temple of Amonak; T'Karath Sanctuary; Fire Plains of Raal



Andoria (Procyon VIII)

CLASS	M
OFFICIAL NAME	Andorian Empire
POLITICAL SYSTEM	United Federation of Planets (founding member, 2161)
CAPITAL	Andor
DOMINANT SPECIES	Andorian
POPULATION	38.2 billion
WARP CAPABLE	1154 A.D.
HISTORICAL NOTE	Prior to 2161, Andoria and Vulcan clashed in several border disputes, resulting in the destruction of the Temple of P'Jem



Rigel VI (Beta Rigel VI)

CLASS	M
OFFICIAL NAME	United Rigel Colonies
POLITICAL SYSTEM	United Federation of Planets (admitted 2202)
CAPITAL	New Burbank
DOMINANT SPECIES	Human; Rigelian (humanoid)
POPULATION	167.0 million (Human); 48.9 million (Rigelian)
WARP CAPABLE	N/A
POINTS OF INTEREST	Starbase 134 Shuttle Integration Facility; Rigel Cup Regatta
HISTORICAL NOTE	United Rigel Colonies include Beta Rigel II, IV, V, VI and X



Rigel X (Beta Rigel X)

CLASS	P
OFFICIAL NAME	United Rigel Colonies
POLITICAL SYSTEM	United Federation of Planets (admitted 2202)
CAPITAL	Rigel Trade Complex
DOMINANT SPECIES	Rigelian (humanoid); many other species
POPULATION	35.9 million
WARP CAPABLE	N/A
HISTORICAL NOTE	Star was named by Earth astronomers for its apparent proximity to the "true" Rigel (Beta Orionis)



Cestus III

CLASS	M
OFFICIAL NAME	Cestus III Colony (founded 2265; resettled 2271)
POLITICAL SYSTEM	United Federation of Planets (admitted 2271)
CAPITAL	Pike City
DOMINANT SPECIES	Human; Gorn
POPULATION	28.6 million (Human); 7.2 million (Gorn)
WARP CAPABLE	N/A
HISTORICAL NOTE	Cestus III was attacked by the Gorn Hegemony in 2267, and resettled by both humans and Gorn according to treaty

Worlds & Civilizations



Sherman's Planet (FGC-24187 V)

CLASS	M
OFFICIAL NAME	Sherman's Planet Joint Administrative Territory
POLITICAL SYSTEM	United Federation of Planets; Klingon Empire
CAPITALS	Port Emily; Ka'Hat
DOMINANT SPECIES	Human; Klingon
POPULATION	98.0 million (Human); 116.2 million (Klingon)
WARP CAPABLE	N/A
HISTORICAL NOTE	Settled by both humans and Klingons according to the terms of the Organian Peace Treaty



Ardana (Mu Leonis A III)

CLASS	M
OFFICIAL NAME	Plutocracy of Ardana
POLITICAL SYSTEM	United Federation of Planets (admitted 2263)
CAPITAL	Stratos
DOMINANT SPECIES	Stratos dweller; Troglyte (both humanoid)
POPULATION	58.7 million (Stratos dweller); 9.2 billion (Troglyte)
WARP CAPABLE	2259
POINTS OF INTEREST	Stratos City; Troglyte Mining Museum
HISTORICAL NOTE	Society reunified by <i>U.S.S. Enterprise</i> (2269)



Coridan (Coridan III)

CLASS	M
OFFICIAL NAME	People's Republic of Coridan
POLITICAL SYSTEM	United Federation of Planets (admitted 2267)
CAPITAL	New Coridan
DOMINANT SPECIES	Coridan (humanoid)
POPULATION	185.0 million
WARP CAPABLE	2093
HISTORICAL NOTE	Population numbered over 3 billion in the mid-22nd Century, but was decimated during a centuries-long civil war



Menk (Valakis VI)

CLASS	M
OFFICIAL NAME	Commonwealth of Menk and Valakis
POLITICAL SYSTEM	United Federation of Planets (admitted 2236)
CAPITAL	N/A
DOMINANT SPECIES	Menk; Valakian (both humanoid)
POPULATION	2.8 billion (Menk); 730,000 (Valakian)
WARP CAPABLE	2236
HISTORICAL NOTE	First contact by <i>Enterprise NX-01</i> (2151); one of few known worlds with two native humanoid species



Risa (Epsilon Ceti B II)

CLASS	M
OFFICIAL NAME	Risan Hedony
POLITICAL SYSTEM	United Federation of Planets (admitted 2249)
CAPITAL	Nuvia
DOMINANT SPECIES	Risan (humanoid); many other species
POPULATION	2.81 billion (up to 1.3 billion tourists at any given time)
WARP CAPABLE	N/A
POINTS OF INTEREST	Temtibi Lagoon; Suraya Bay; Eluvian Mud Baths
HISTORICAL NOTE	A weather control system maintains Risa's idyllic climate

Beta Quadrant



Miri (FGC-347601 III)

CLASS	M
OFFICIAL NAME	Earth
POLITICAL SYSTEM	United Federation of Planets Protectorate (established 2266)
CAPITAL	New York
DOMINANT SPECIES	Onlies (humanoid)
POPULATION	13.1 million
HISTORICAL NOTE	Believed to be a terraformed duplicate of Earth created by the ancient Preservers; the adult population was killed by a viral experiment, circa 1966 A.D.



Magna Roma (FGC-892 IV)

CLASS	M
OFFICIAL NAME	Roman Empire
POLITICAL SYSTEM	Nonaligned (pending development of warp drive)
CAPITAL	Rome
DOMINANT SPECIES	Citizens, Barbarians (both humanoid)
POPULATION	8.6 billion*
WARP CAPABLE	N/A
HISTORICAL NOTE	First contact by <i>S.S. Beagle</i> (2261); at present, society roughly parallels that of mid-21st Century Earth



Rigel VII (Beta Orionis A VII)

CLASS	M
OFFICIAL NAME	None
POLITICAL SYSTEM	Nonaligned (pending development of warp drive)
CAPITAL	N/A
DOMINANT SPECIES	Kalar (humanoid)
POPULATION	725,000*
WARP CAPABLE	N/A
HISTORICAL NOTE	First contact by <i>U.S.S. Enterprise</i> (2254); Beta Orionis is the "true" Rigel, a bright blue binary star 773 light-years from Sol



Organia (Organia IV)

CLASS	M
OFFICIAL NAME	Unknown
POLITICAL SYSTEM	Nonaligned
CAPITAL	None
DOMINANT SPECIES	Organian (noncorporeal)
POPULATION	Unknown
WARP CAPABLE	Unknown
HISTORICAL NOTE	The Organians imposed the Organian Peace Treaty on the UFP and the Klingon Empire (2267)



Akaali (Omega Sagittarii III)

CLASS	M
OFFICIAL NAME	Several competing nation-states
POLITICAL SYSTEM	Nonaligned (pending development of warp drive)
CAPITAL	N/A
DOMINANT SPECIES	Akaalan (humanoid)
POPULATION	200 million*
WARP CAPABLE	N/A
HISTORICAL NOTE	First contact by <i>Enterprise NX-01</i> (2151); at present, society roughly parallels that of late 20th-Century Earth.

Worlds & Civilizations II



Qo'noS (Kronos, Kling)

CLASS	M
OFFICIAL NAME	Klingon Empire
POLITICAL SYSTEM	Klingon Empire
CAPITAL	First City
DOMINANT SPECIES	Klingon (humanoid)
POPULATION	3.84 billion
WARP CAPABLE	930 A.D.
POINTS OF INTEREST	Great Hall; Qam-Chee; Tong Vey; Quin'lat; Temple of G'boj; Kri'stak Volcano; Lake Lursor; Caves of Kahless



Rura Penthe

CLASS	D
OFFICIAL NAME	Gulag Rura Penthe
POLITICAL SYSTEM	Klingon Empire
CAPITAL	N/A
DOMINANT SPECIES	Klingon; many other species
POPULATION	25,000*
HISTORICAL NOTE	Known as the "Aliens' Graveyard," Rura Penthe was used as a gulag for Klingon political prisoners prior to the mid-24th Century; descendants of some prisoners remain to this day



Son'a (Son'a Prime)

CLASS	K
OFFICIAL NAME	Son'a Solidarity
POLITICAL SYSTEM	Nonaligned
CAPITAL	Son'a
DOMINANT SPECIES	Son'a; Elloran; Tarmac (all humanoid)
POPULATION	Unknown
WARP CAPABLE	Antiquity
HISTORICAL NOTE	Settled by refugees from Ba'ku circa 2275, the Son'a Solidarity controls the neighboring systems of Ellora and Tarmac



Romulus (Romulus A)

CLASS	M
OFFICIAL NAME	Romulan Star Empire
POLITICAL SYSTEM	Romulan Star Empire
CAPITAL	Romulus
DOMINANT SPECIES	Romulan (humanoid)
POPULATION	18.0 billion*
WARP CAPABLE	320 A.D.
HISTORICAL NOTE	The Romulans are one of several Vulcan offshoots dating from the time of the Great Awakening, circa 370 A.D.



Remus (Romulus B)

CLASS	Q
OFFICIAL NAME	Reman Colonies
POLITICAL SYSTEM	Romulan Star Empire
CAPITAL	N/A
DOMINANT SPECIES	Romulan; Reman (both humanoid)
POPULATION	Unknown
WARP CAPABLE	N/A
HISTORICAL NOTE	Remus is a tidally locked mining colony of Romulus A; the natives are believed to be used as slave laborers

Beta Quadrant

Political



ORIGAMI & PLANET
ARGANIA (Bassaris, No Leonis)
URGANIA



TIBURON (Omega Fornacis)

KLINGON EMPIRE

AL NATH (Beta Tauri)

GAMMA TAURI

DELPHI ARDU

UNITED
FEDERATION
OF PLANETS

CESTUS

GORN
HEGEMONY

BELLATRIX (Gamma Orionis)



SEE ALPHA
QUADRANT

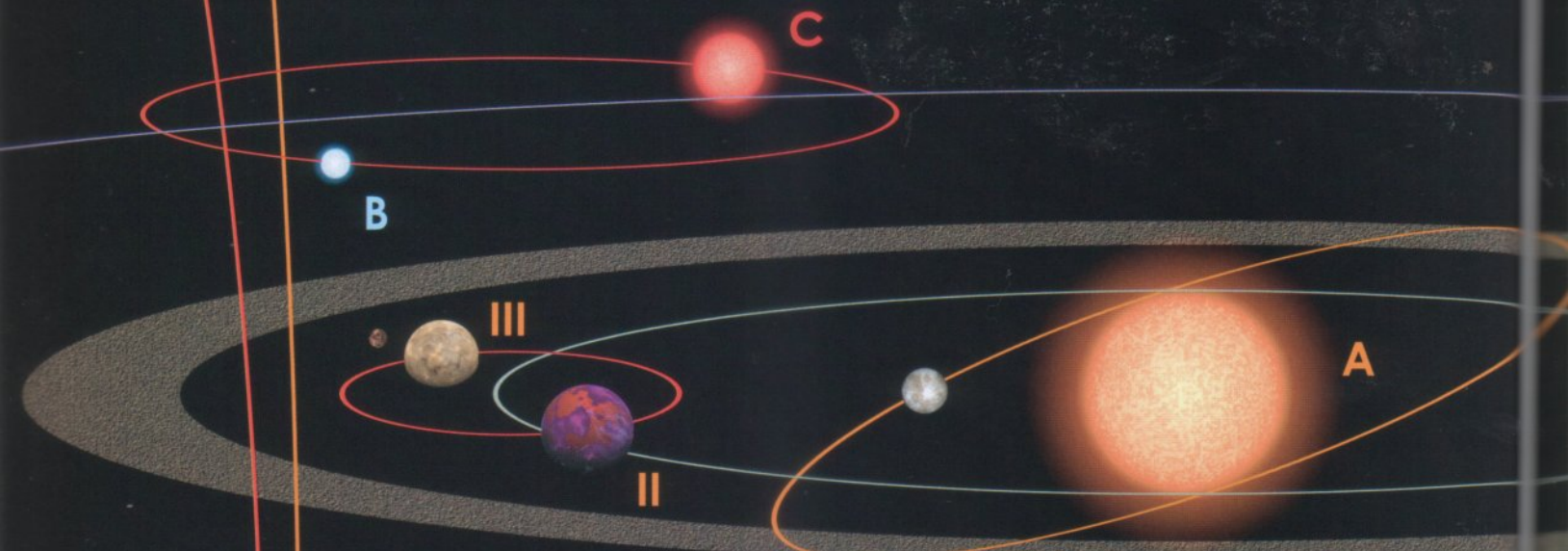
METRON
CONSORTIUM



20 LIGHT-YEARS (1 SECTOR)



Vulcan (40 Eridani A)



Vulcan

NAME OF PRIMARY	40 Eridani A (Omicron-2 Ceti)
TYPE	Trinary
SPECTRAL CLASS	K1V
ABSOLUTE MAGNITUDE	6.0
NUMBER OF PLANETS	3
INHABITED PLANETS	1
OTHER	Asteroid belt
	I Class-B
	II Class-M (Vulcan)
	III Class-G (T'Khut)
NAME OF SECONDARY	40 Eridani B
SPECTRAL CLASS	AVII
ABSOLUTE MAGNITUDE	11.2
NUMBER OF PLANETS	0
NAME OF TERTIARY	40 Eridani C
SPECTRAL CLASS	M4V
ABSOLUTE MAGNITUDE	12.3
NUMBER OF PLANETS	0
ORBITAL PERIOD	248 years



SIZE OF 40 ERIDANI A

SIZE OF 40 ERIDANI B

SIZE OF 40 ERIDANI C



- Orange orbits Hot Zone
- Green orbits Ecosphere
- Blue orbits Cold Zone
- Red orbits Trojan orbit

NOTE: Planetary orbits are shown approximately to scale; planets, stars, and relative position of stars systems are not (actual distance between 40 Eridani A and 40 Eridani B is 400 AU; distance between 40 Eridani B and 40 Eridani C is 44 AU)

Rigel (Beta Rigel)

BETA RIGEL, like Deneb Kaitos, is remarkable for its high percentage of inhabited planets (six out of a total of 10, four of which are Class-M). Also, like Deneb, it shares its name with another star system: the "true" Rigel, Beta Orionis, is a bright blue binary star 773 light-years from Sol.

Beta Rigel

NAME OF PRIMARY	Beta-Rigel
TYPE	Single
SPECTRAL CLASS	A5V
ABSOLUTE MAGNITUDE	6.2
NUMBER OF PLANETS	10
INHABITED PLANETS	6
OTHER	Asteroid belt
I	Class-B
II	Class-M
III	Class-F
IV	Class-M
V	Class-M
VI	Class-M
VII	Class-J
VIII	Class-J
IX	Class-H
X	Class-P

KM
0
250,000


COMPARATIVE SIZES OF PLANETS

Route of Redjac (Beratis)

Beta Quadrant




Klingon Empire



- Romulan Neutral Zone (Established 2160)
- Disputed Border with UFP (2152-2267)
- Front Line of Klingon Civil War (2368)

Klingon Empire II



Romulan Star Empire

0 LIGHT-YEARS 10



Romulan War Theater of Operations (2156-60)

Romulan Neutral Zone (Established 2160)

Gravitic Sensor Net

NOTE: Romeo, Quebec, Sierra, and Tango were used as code terms for the letters R, Q, S, and T in Earth military transmissions during the Romulan War.




GAMMA QUADRANT

If not for a chance discovery, the history of the Gamma Quadrant might have been very different. Certainly, no one could have foreseen the existence of a stable wormhole near Bajor that offered a 70,000-light-year shortcut to the Idran system in the Gamma Quadrant, or that the voyages of exploration that followed would provoke the xenophobic Founders into one of the bloodiest conflicts of the modern era.



Established two millennia ago, the Dominion controlled hundreds and perhaps even thousands of star systems at its height, governing through Vorta intermediaries and enforcing its policies with genetically engineered Jem'Hadar soldiers. While the current status of the Founders remains unclear, it is hoped that with the conclusion of hostilities in 2375, peaceful missions of exploration will once again be welcome in this largely unexplored quadrant.






It is not certain if ancient Bajoran solar-sail vessels ever traveled to the far side of the galaxy through the Bajoran Wormhole, known to the Bajorans as the Celestial Temple. But if such a journey ever took place, this map found in the Bajoran Archives may be the first recorded star chart of the Gamma Quadrant.

Gamma Quadrant




New Bajor

CLASS	M
OFFICIAL NAME	New Bajor Colony
POLITICAL SYSTEM	United Federation of Planets (admitted 2376)
CAPITAL	New Rakantha
DOMINANT SPECIES	Bajoran (humanoid)
POPULATION	138,000
WARP CAPABLE	N/A
HISTORICAL NOTE	First Bajoran colony in the Gamma Quadrant; colonists massacred by Jem'Hadar, 2371; resettled 2376



Meridian (Trialus Prime)

CLASS	M
OFFICIAL NAME	None
POLITICAL SYSTEM	Nonaligned
CAPITAL	Meridian
DOMINANT SPECIES	Meridian (humanoid)
POPULATION	Unknown
WARP CAPABLE	N/A
HISTORICAL NOTE	First contact by <i>U.S.S. Defiant</i> (2371); prior to 2371, planet destabilized every 60 years, shifting to a dimensional state




Gaia IV

CLASS	M
OFFICIAL NAME	N/A
POLITICAL SYSTEM	N/A
CAPITAL	N/A
DOMINANT SPECIES	N/A
POPULATION	N/A
WARP CAPABLE	N/A
HISTORICAL NOTE	First contact by <i>U.S.S. Defiant</i> (2373); the planet's quantum energy barrier may cause severe temporal displacement



T-Rogoran


CLASS	M
OFFICIAL NAME	T-Rogoran Prime
POLITICAL SYSTEM	Dominion (annexed 2370)
CAPITAL	Unknown
DOMINANT SPECIES	T-Rogoran; Skrreea (humanoid)
POPULATION	Unknown; Skrreea were used as a slave race prior to 2370
WARP CAPABLE	1570 A.D.
HISTORICAL NOTE	3 million Skrreea fled to the Alpha Quadrant during the Dominion occupation (2370); relocated to Draylon II



Dosi


CLASS	M
OFFICIAL NAME	Dosi Confederation
POLITICAL SYSTEM	Dominion (allied)
CAPITAL	Relxer-D
DOMINANT SPECIES	Dosi (humanoid)
POPULATION	1.5 billion*
WARP CAPABLE	Unknown
HISTORICAL NOTE	Trade relations established with Vorta over 100 years ago

Worlds & Civilizations



Karemma

CLASS	M
OFFICIAL NAME	Karemma Foundation
POLITICAL SYSTEM	Dominion (allied)
CAPITALS	Kecemen
DOMINANT SPECIES	Karemman (humanoid)
POPULATION	4.5 billion*
WARP CAPABLE	2300*
HISTORICAL NOTE	Trade relations established with Ferengi in 2372



Vandros IV

CLASS	M
OFFICIAL NAME	N/A
POLITICAL SYSTEM	Dominion (annexed 2372)
CAPITAL	N/A
DOMINANT SPECIES	N/A
POPULATION	N/A
WARP CAPABLE	N/A
HISTORICAL NOTE	An ancient Iconian gateway was discovered on Vandros IV in 2372; destroyed by a joint Federation/Jem'Hadar strike team



Yadera Prime

CLASS	M
OFFICIAL NAME	Unknown
POLITICAL SYSTEM	Dominion (annexed 2340)
CAPITAL	Unknown
DOMINANT SPECIES	Yaderan (humanoid)
POPULATION	Unknown
WARP CAPABLE	2200*
HISTORICAL NOTE	Some residents fled to Yadera II during Dominion occupation



Founder Homeworld

CLASS	R
OFFICIAL NAME	The Great Link
POLITICAL SYSTEM	Dominion
CAPITAL	None
DOMINANT SPECIES	Founder (changeling)
POPULATION	Unknown
WARP CAPABLE	Antiquity
HISTORICAL NOTE	The original Founder homeworld was destroyed in 2371 by an Obsidian Order/Tal Shiar fleet



Kurrill Prime (Vorta)

CLASS	M
OFFICIAL NAME	Unknown
POLITICAL SYSTEM	Dominion
CAPITAL	Unknown
DOMINANT SPECIES	Vorta (humanoid)
POPULATION	Unknown
WARP CAPABLE	Unknown
HISTORICAL NOTE	The Vorta were subjugated by the Dominion centuries ago, and have been subject to extensive genetic manipulation

Gamma Quadrant

Political

Quasar
M39

★ Quasar M39



○ OMARION NEBULA (Founder Homeworld)

Route of Quarius-1 Probe (2193-2369)

● IRAN

U N E X P L O R E D

T H E D O M I N I O N



F I R S T H U M A N O I D S

4 BILLION YEARS AGO

B O R G
C O L L E C T I V E



Quasar MSZ

BAJORAN WORMHOLE

Route of Quadras-1 Probe (2193-2369)

UNEXPLORED

EXPLORED SPACE

PRESERVERS


800 YEARS AGO

5,000 LIGHT-YEARS

100,000 LIC-HT-YEARS

UFP

LOCATOR MAP



Gamma Quadrant

● BRAX

● SIGMA EPSILON

LANTAR
NEBULA

● HOEK IV

● Sampalo

OMARION
Founder Homeworld
NEBULA

THE
DOMINION

● KURILL PRIME (Vorta)

● VANDROS

ICONIANS
200,000 YEARS AGO

Route of Obsidian Order/
Tal Shiar attack (2371)

● VARALA

● Callinan

● YADERA

● T-ROGORAN

● Saltah'na

● PARADA

● KAREMMA

● DOSI

● STAKORON

● WADI

Relay Station G-1

● KAR-TELOS

● NEW BAJOK

● IDRANE

● HUNTER/TOSK

● L-S

● ENNIS/NOL-ENNIS

● ARGRATHA

● CHAMRA

● VORTÉX

● RAKHAR

● Torad



ERRIKANG

The Dominion

0 LIGHT-YEARS 1000

ERABUS

TAUTINE

NEW FOUNDER HOMEWORLD*

INTERNMENT CAMP 371

Torga

Hur'q Outpost

HUR'Q

1,000 YEARS AGO

Gavara

KENDI



OBATTA CLUSTER

TEPLAN

JENKATA

NEBULA

Gala

KYLATA

+ U.S.S. Sarajevo lost (2370)

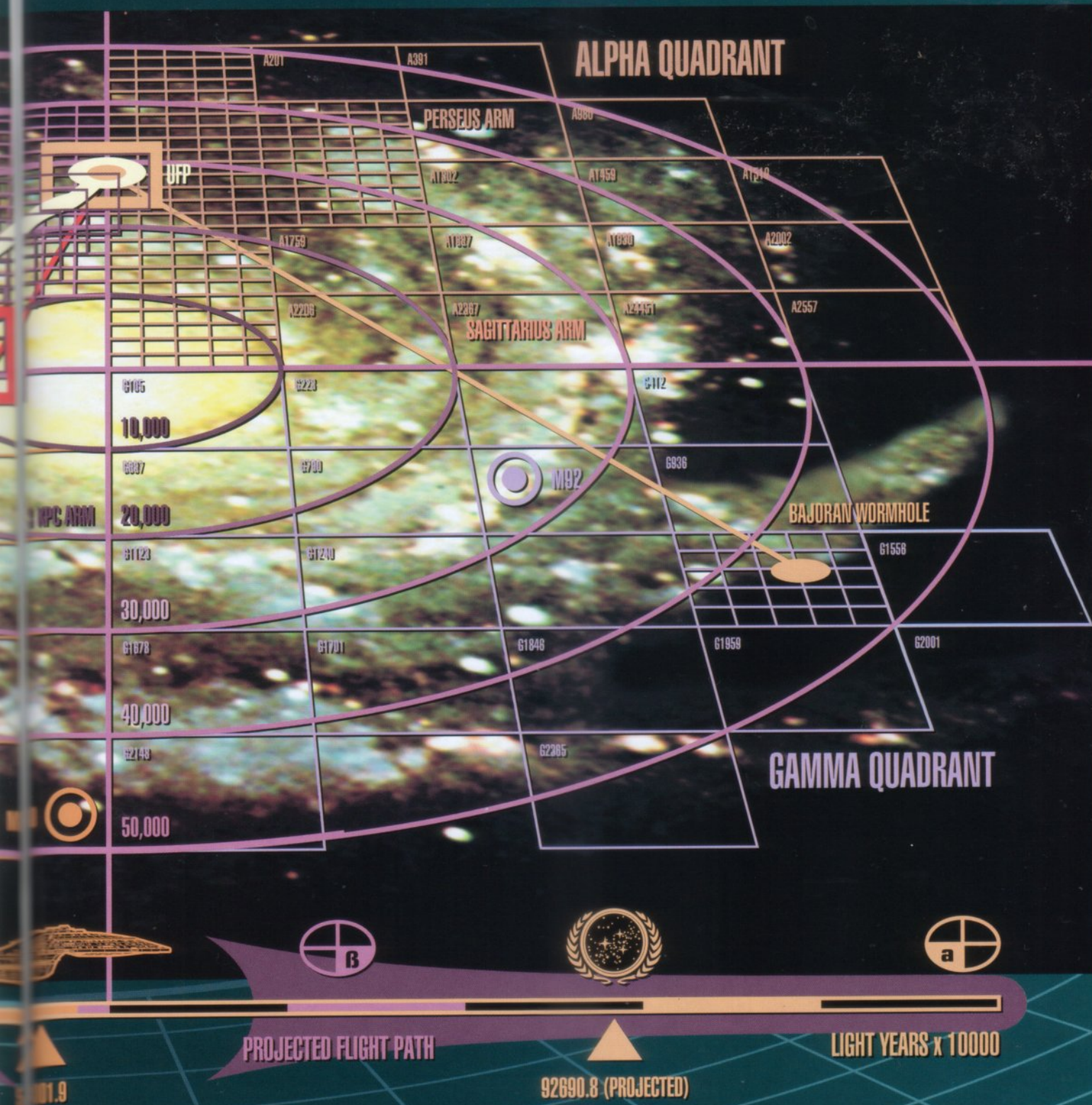
TRIALUS (Meridian)

YADERA II

ROPAK

Merik

- Bajoran Wormhole
- - - - - Dominion Border (2275)
- - - - - Gamma Quadrant Bio-Survey (2369-75)



2371. During its seven-year odyssey of exploration, the *U.S.S. Voyager* visited more worlds and made more first contacts than any other Federation vessel: the Ocampo, Talaxians, Kazon, Vidiians, Hirogen, Malon, Hierarchy, and Species 8472, to name just a few. Already plans are underway for deep-space missions to follow in *Voyager's* footsteps, opening up one of the galaxy's final frontiers.

Delta Quadrant



Ocampa (Ocampa V)

CLASS	H
OFFICIAL NAME	None
POLITICAL SYSTEM	Nonaligned
CAPITAL	Ocampa
DOMINANT SPECIES	Ocampan (humanoid)
POPULATION	230.0 million*
WARP CAPABLE	N/A
HISTORICAL NOTE	Planet's surface was devastated 1,000 years ago by the Nacene; survivors live in a self-sustaining underground city




Talax (Talax IV)

CLASS	M
OFFICIAL NAME	Autonomous Province of Talax
POLITICAL SYSTEM	Haakonian Order (annexed 2356)
CAPITAL	Paxau
DOMINANT SPECIES	Talaxian (humanoid)
POPULATION	14.2 billion*
WARP CAPABLE	Antiquity
HISTORICAL NOTE	The Haakonians killed over 300,000 Talaxians on the Class-M moon of Rinax during the occupation of Talax



Sikaris (Sikaris III)

CLASS	M
OFFICIAL NAME	Sikarian Canon
POLITICAL SYSTEM	Nonaligned
CAPITAL	L'hur
DOMINANT SPECIES	Sikarian (humanoid)
POPULATION	620.5 million
WARP CAPABLE	Antiquity
HISTORICAL NOTE	Trajector technology allows Sikarians to travel to star systems up to 40,000 light years away



Vidiia Prime


CLASS	M
OFFICIAL NAME	Vidiian Sodality
POLITICAL SYSTEM	Vidiian Sodality
CAPITAL	Unknown
DOMINANT SPECIES	Vidiian (humanoid)
POPULATION	Unknown
WARP CAPABLE	Unknown
HISTORICAL NOTE	The phage, a deadly plague, ravaged Vidiian society for almost 2,000 years until a cure was found in 2376



Devore Prime

CLASS	M
OFFICIAL NAME	Devore Imperium
POLITICAL SYSTEM	Devore Imperium
CAPITAL	Unknown
DOMINANT SPECIES	Devore (humanoid)
POPULATION	Unknown
WARP CAPABLE	Unknown
HISTORICAL NOTE	Notably paranoid with respect to other cultures, the Devore Imperium encompasses 11 star systems in three sectors

Worlds & Civilizations



Malon Prime

CLASS	M
OFFICIAL NAME	Malon Sanctity
POLITICAL SYSTEM	Malon Sanctity
CAPITAL	Unknown
DOMINANT SPECIES	Malon (humanoid)
POPULATION	Unknown
WARP CAPABLE	Antiquity
HISTORICAL NOTE	Malon society produces large quantities of toxic antimatter waste, which is dumped in remote, sparsely inhabited sectors



Vaadwaur (Vaadwaur Prime)

CLASS	L
OFFICIAL NAME	N/A
POLITICAL SYSTEM	N/A
CAPITAL	N/A
DOMINANT SPECIES	Vaadwaur (humanoid)
POPULATION	N/A
WARP CAPABLE	Antiquity
HISTORICAL NOTE	Planet rendered uninhabitable by Turei, 1484 A.D.; some Vaadwaur ships escaped through a subspace corridor network



Dinaal (Dinaal IV)

CLASS	M
OFFICIAL NAME	Dinaali Corporate
POLITICAL SYSTEM	Nonaligned
CAPITAL	Dinaal City
DOMINANT SPECIES	Dinaali; Jye; Dralian (all humanoid)
POPULATION	18.7 billion
WARP CAPABLE	N/A
HISTORICAL NOTE	The Dinaali ecosphere is heavily polluted, and the Jye and other species have provided medical and technological aid



Uxal (Uxal VI)

CLASS	M
OFFICIAL NAME	United Provinces of Uxal
POLITICAL SYSTEM	Nonaligned
CAPITAL	Friendship City
DOMINANT SPECIES	Uxali (humanoid)
POPULATION	15,000*
WARP CAPABLE	N/A
HISTORICAL NOTE	Planet was devastated by technology adapted from the <i>Friendship One</i> probe; atmosphere restored by U.S.S. <i>Voyager</i>



Borg Prime

CLASS	L
OFFICIAL NAME	Borg collective
POLITICAL SYSTEM	Borg collective
CAPITAL	Borg unicomplex
DOMINANT SPECIES	Borg (numerous assimilated life-forms)
POPULATION	50.0 trillion*
WARP CAPABLE	Unknown
HISTORICAL NOTE	First observed by U.S.S. <i>Raven</i> (2356); first confirmed contact by U.S.S. <i>Enterprise-D</i> (2365)

Delta Quadrant

Political

★ Quasar M80

HAKONIAN ORDER

VIDIAN SODALITY

B'OMAR SOVEREIGNTY



MALON COOPERATIVE

DEVORE IMPERIUM

OCAMPA

TANAR

KAZON COLLECTIVE

THE SWARM

NORTHWEST PASSAGE

BARZAN WORMHOLE (unstable)

KRENIM IMPERIUM



BORG UNICOMPLEX*

Q-Continuum Supernovae (2378)

ANCIENT HIROGEN COLLECTIVE

APPROXIMATE RANGE OF HIROGEN

100,000 YEARS AGO

MALON COOPERATIVE

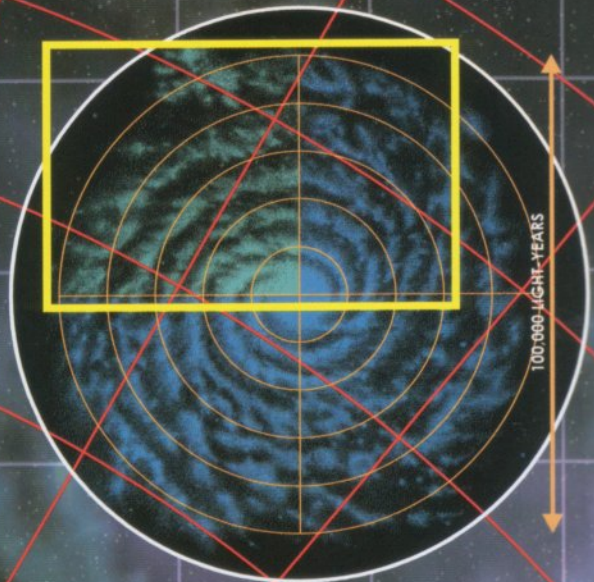


THE HIERARCHY

UNEXPLORED

Quasar NGC-5139

LOCATOR MAP



EXPLORED SPACE

● FCC-J25 (System J25)

Borg Transwarp Hub



Route of U.S.S. Voyager

2371

Total Distance Traveled = 300 Light-Years



• GREE

• MITHREN

• TALAK (Bimax)

• MYLEA

• TRABAL

• JIBALLIA

• OSHONIAN

• KELODA

H A A K O N I A N

• REKARR

O R D E R

First Contact with Kazzon → Caretaker-Array

48317 OCAMPA

• OBLUSSA

• RECTILIA

Route of U.S.S. Equinox (2371)

K R O W T O N A N

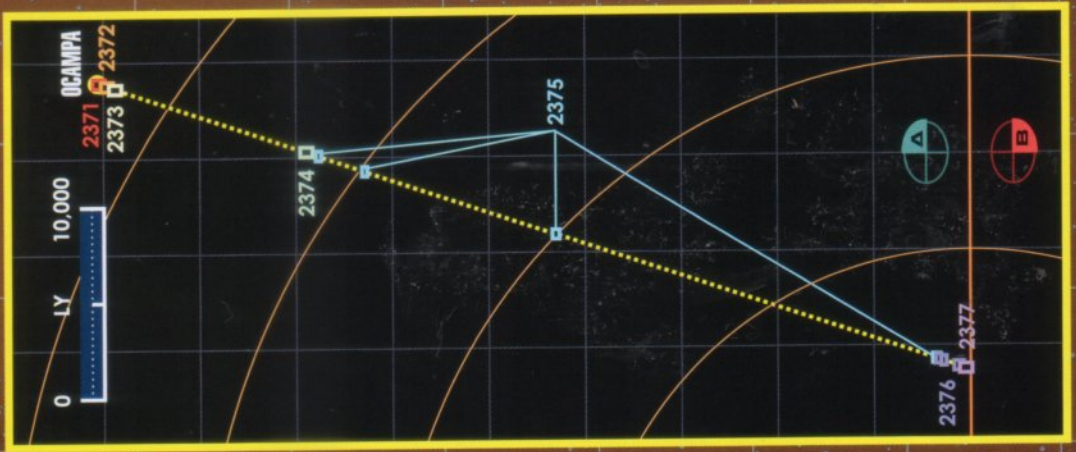
G U A R D

K A Z O N -
O G L A

MARSHY MATR

KAZON - OGLAMAR

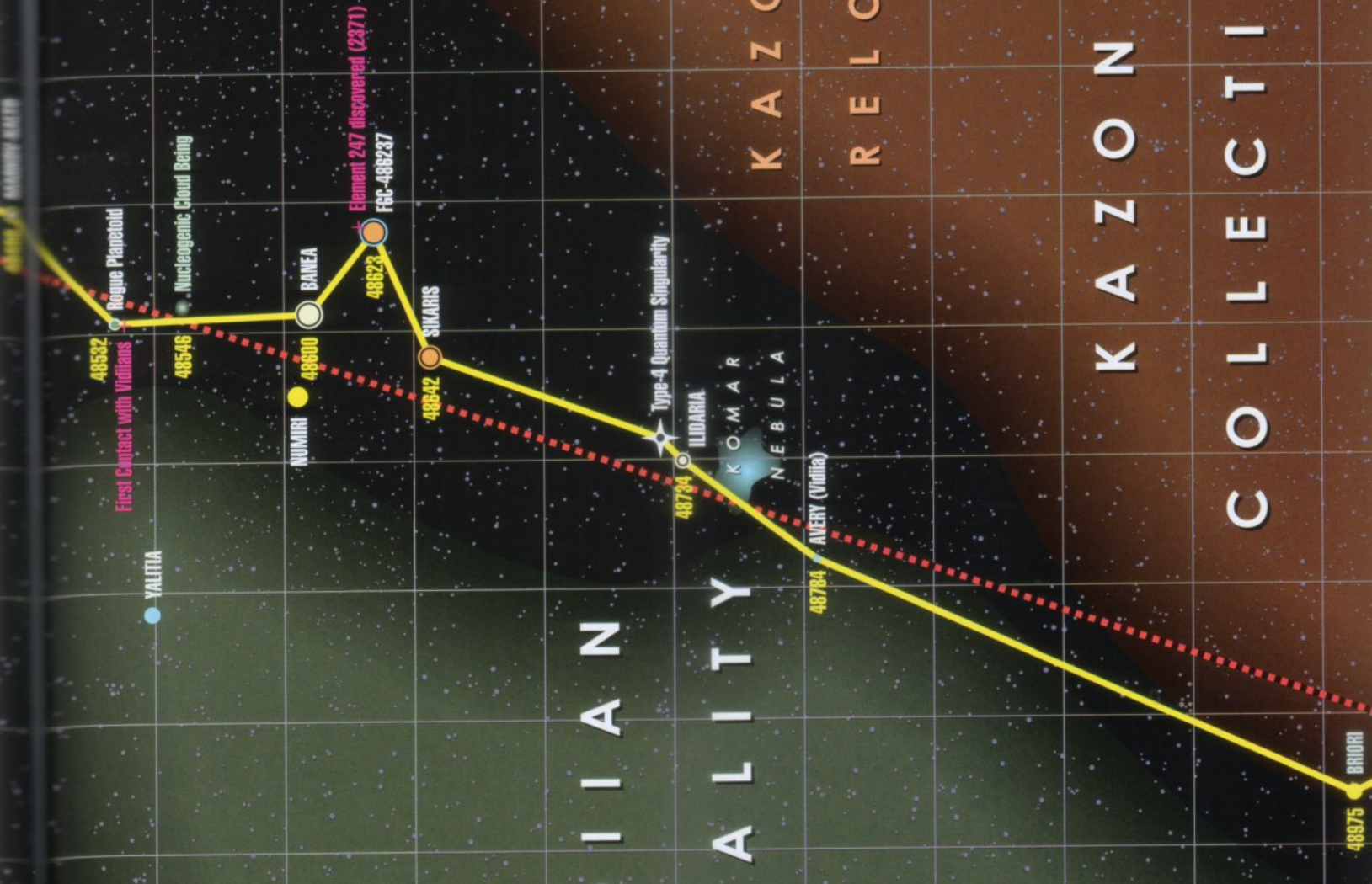
LOCATOR MAP



KAZON - RELORA

KAZON COLLECTIVE

VIDIIAN SODALITY



Route of U.S.S. Voyager II

2372

Total Distance Traveled = 438 Light-Years



KAZON -
HOBI

BOTHA

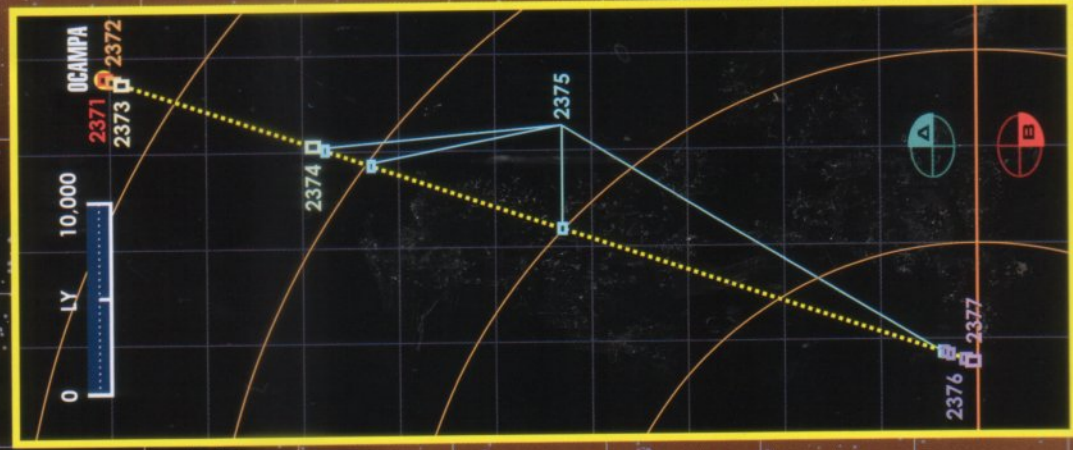
KAZON -
MOSTRAL

KAZON -
NISTRIM

VIDIAN
SODALITY

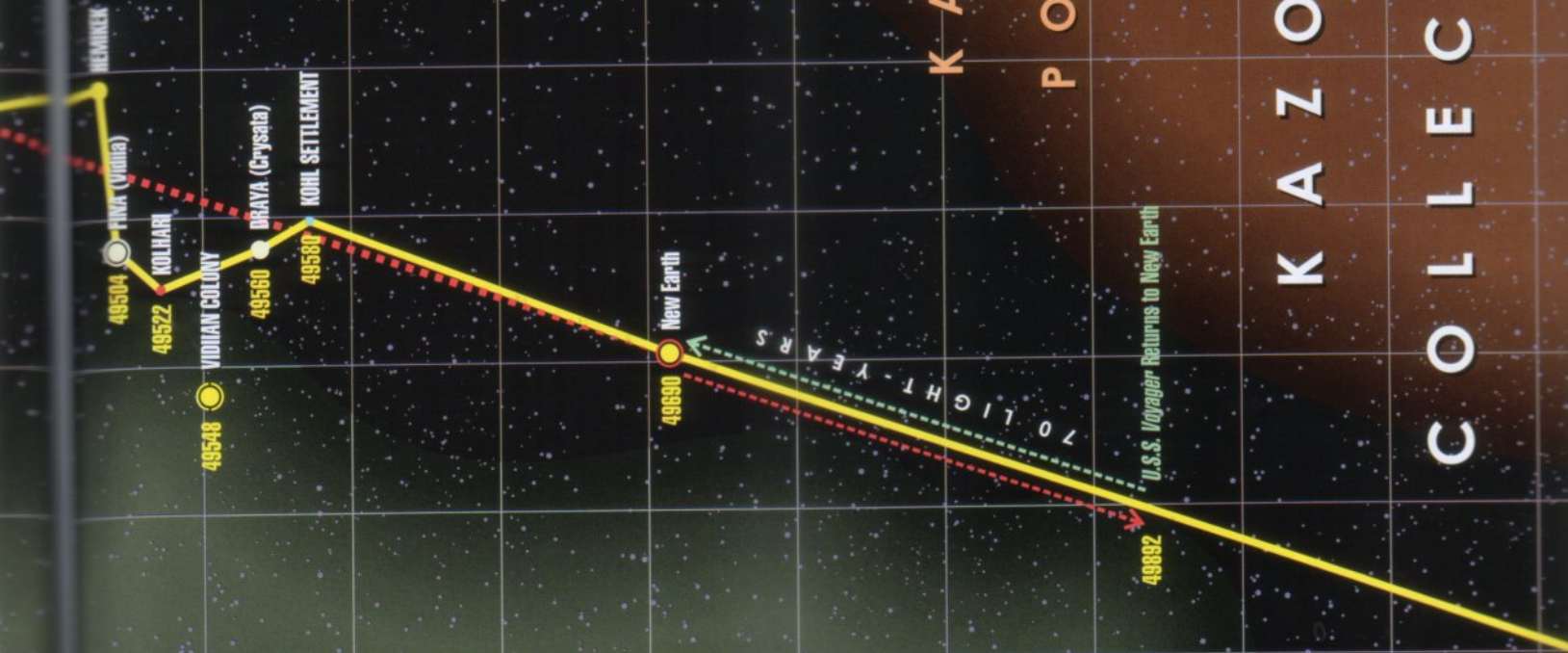
Route of Breachnought (2372)

LOCATOR MAP



KAZON -
POMMAR

KAZON
COLLECTIVE



TENARUS CLUSTER. GERMA

Route of U.S.S. Voyager III

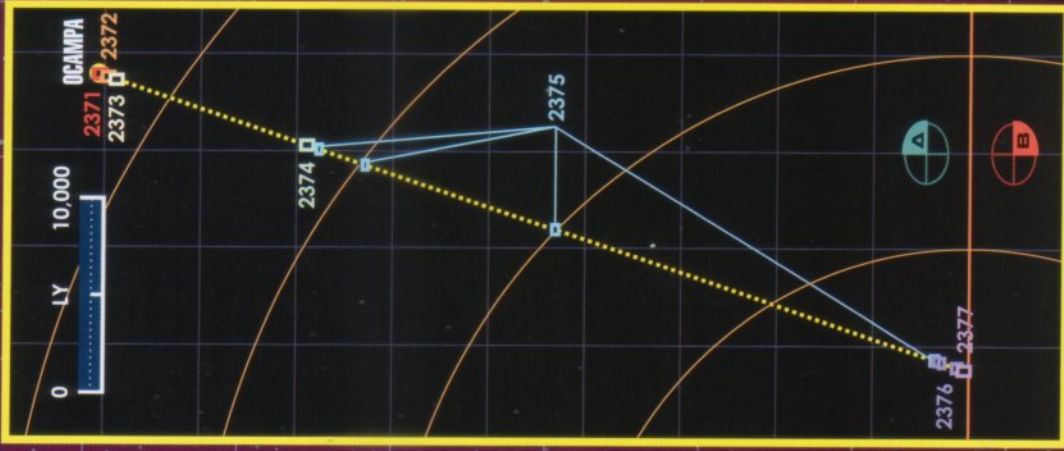
2373

Total Distance Traveled = 438 Light-Years

BARZAN WORMHOLE (unstable)



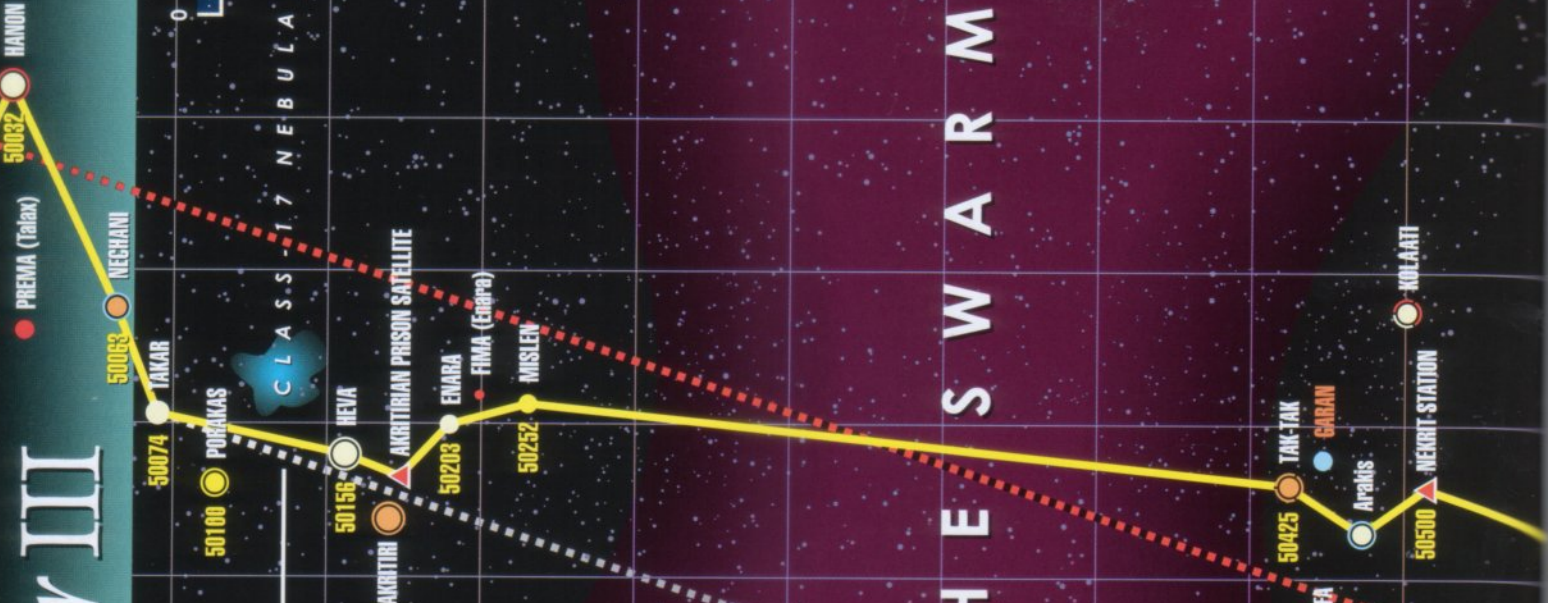
LOCATOR MAP



CLASS-17 NEBULA
KAZON
NISTRIM

GAND

THE SWARM



INVERSION
NEBULA

MARAYNA'S STATION 50460

50518 FFC-505188

50537 SAKARI

FARN

50614 PAREIN (Borg Cooperative)

50650 NEZU COLONY

506938 MIKHAIL TRAVELLER OUTPOST

FFC-506930

NASARI

50732 TAREZIA

50836 VOSTIGYE SPACE STATION

ASTRAL EDDY

50912 NYRIA

50984 BORG COLONY

NEKRIT EXPANSE

SYLLERRAN RIFT

JARLETH

ETANIAN ORDER

BORG COLLECTIVE

ARGALA

TO NORTHWEST PASSAGE

BORG COLLECTIVE

BORG COLLECTIVE

SOVEREIGNTY

Hydrogen Relay Station

SECTOR 41741

First Contact with Hirogen

VYNTADI EXPANSE

KOBALI

51658 ENTRARA

51702 KENDREN

BENTHOS (Bentha)

KOTABA ENTABA

KOTABA EXPANSE

51781 OMEGA

51813 MIKAH

51850 VASKAN-TYRIAN

51890 CLASS-Y PLANET (Mimetic Life-forms)

SWALLOW

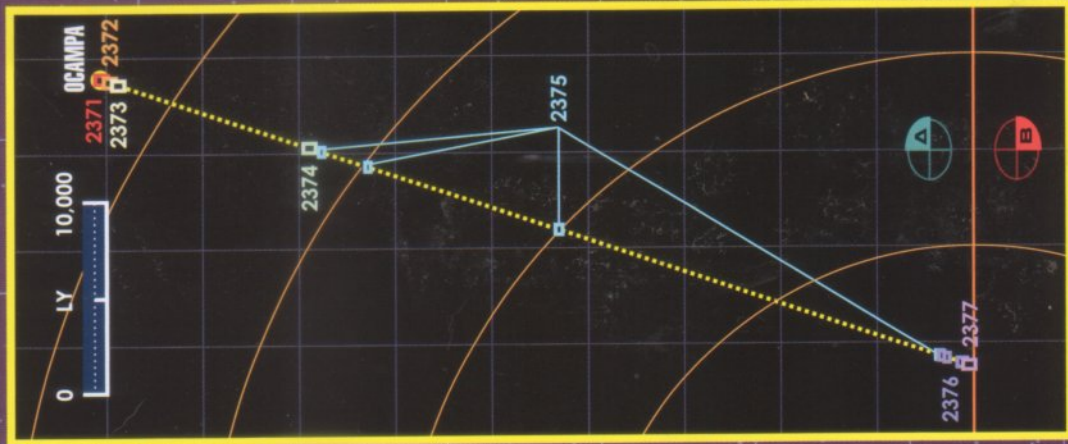
NEBULA

(MUTARA-CLASS)

HIROGEN

51978 TRADING COLONY

LOCATOR MAP




Route of U.S.S. Voyager V

2375

Total Distance Traveled = 32,938 Light-Years

- Malon Vortex (52081) = 2,500 Light-Years
- Slipstream (52144) = 10,000 Light-Years
- Borg Transwarp (52619) = 20,000 Light-Years
- Annual Distance = 438 Light-Years



VORTEX
+ First Contact with Malon

THE VOID

2,300 LIGHT-YEARS TO EDGE OF VOID

2,500 LIGHT-YEARS (MALON VORTEX)

VORTEX
PROTONEBULA

MALON

BORG COLLECTIVE

52136 TERRASPHERE B (Species 9472)

52144 FSC-521443

COOPERATIVE

TEKARA
SECTOR

52140 FSC-521407

10,000 LIGHT-YEARS (SLIPSTREAM)

52178 MONEA

52370 LA'VOTTI

DEVORE

Devore Automated Sensor Array

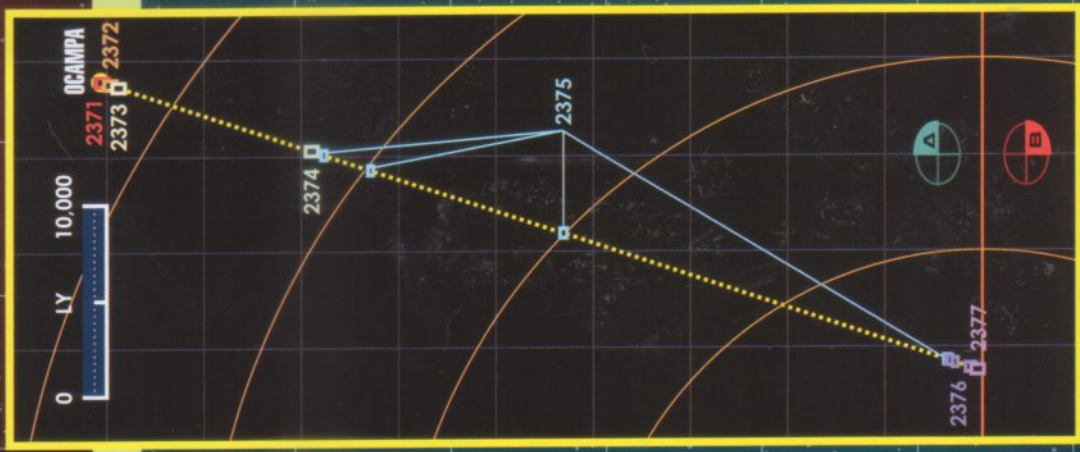
52390 TEHARA

IMPERIUM

TORAT

MALON

LOCATOR MAP



SUBSPACE SANDBAR

Bioplasmic Lifeform

52580

Sinkhole

52498

MATORI

52610

CLASS 3
NEBULA

MOSS*

Route of Varro Ship

20,000 LIGHT-YEARS (BORG TRANSWARP)

MALON

COOPERATIVE

RIVOS

FCC-527205

52720
TRINK TANK

52760

FCC-527609

KADI

CLASS-Y
CLUSTER

52900

FCC-529006

SALINA

HAZARI

Route of U.S.S. Equinox

Route of Warhead

RIJODA

TUREI

Route of U.S.S. Voyager VI

2376

Total Distance Traveled = 1,238 Light-Years

Subspace Corridor (53167) = 200 Light-Years

Graviton Catapult (53329) = 600 Light-Years

Annual Distance = 438 Light-Years

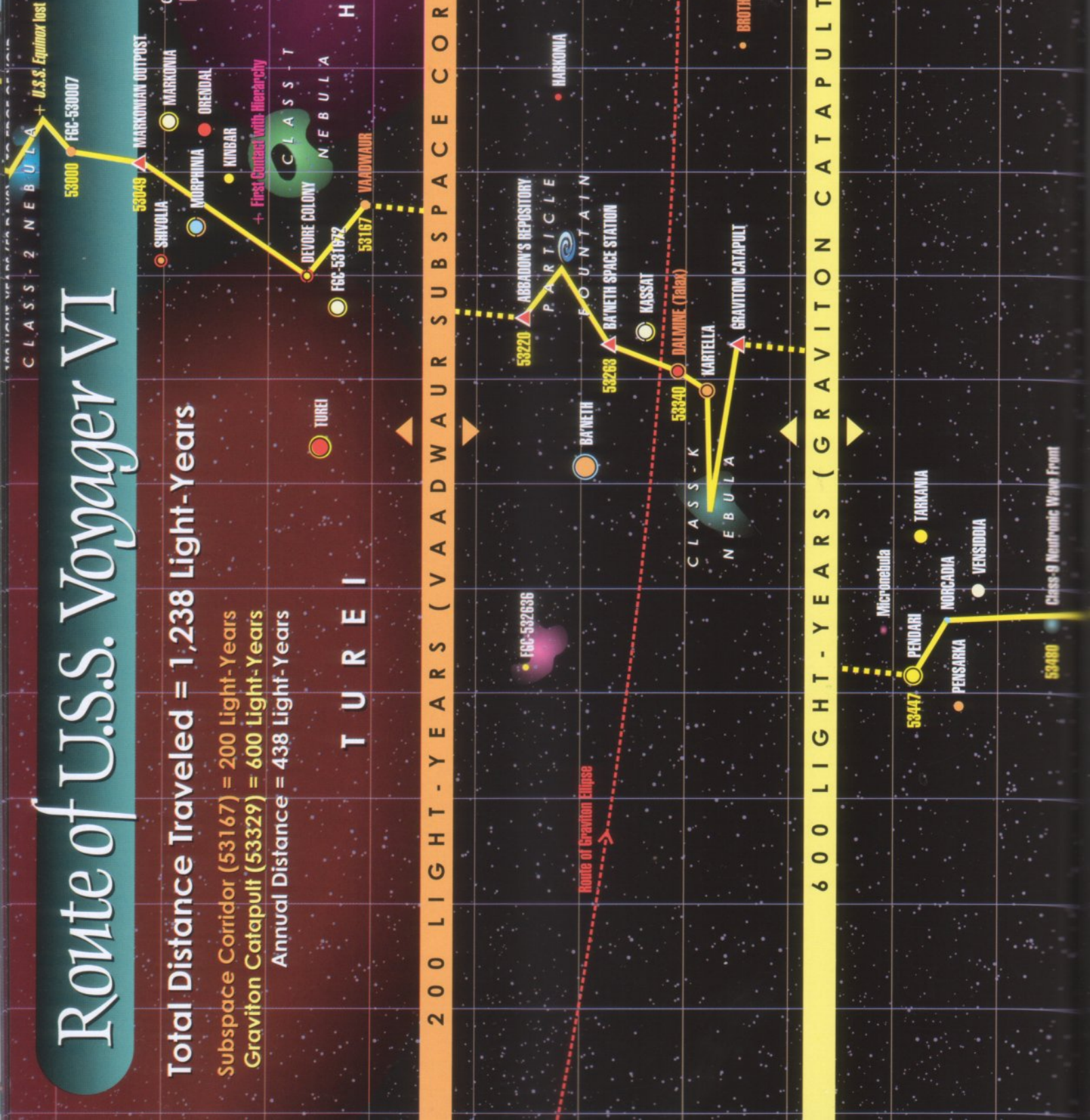


THE HIERARCHY

TUREI

200 LIGHT-YEARS (VAADWAUR SUBSPACE CORRIDOR)

600 LIGHT-YEARS (GRAVITON CATAPULT)



53520 TACHYON-CORE PLANET

53520

53556 QOMAR

53556

53590

Tarakis

HOODS

TORANBUS

NAKAN

ORLITUS

CLUSTER

KELSID

53720 BRUNAL

Borg Transwarp Conduit

CLASS T

CLUSTER

SELNIA

53896 WYANTTI (Teistus)

53896

53896

FEC-538960

CLASS J

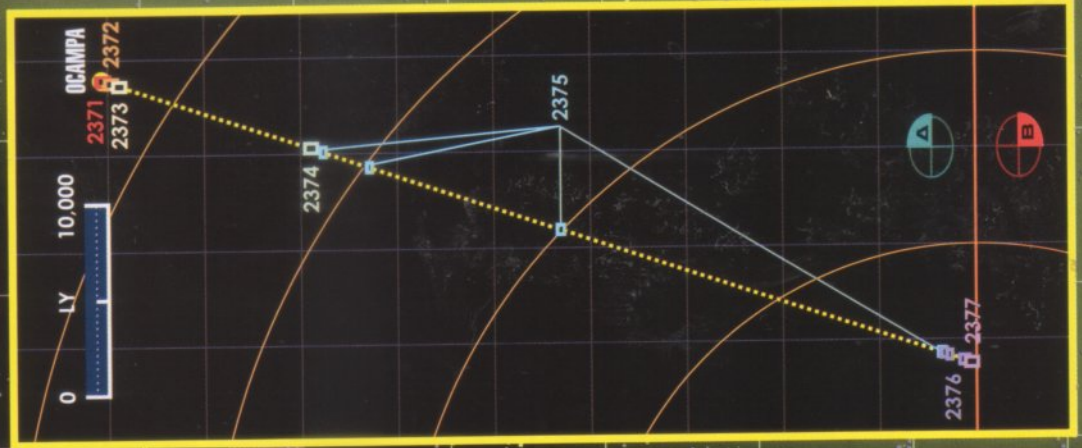
NEBULA

WYSANTI

YONTASA

EXPANSE

LOCATOR MAP



ORPISAY

NEBULA

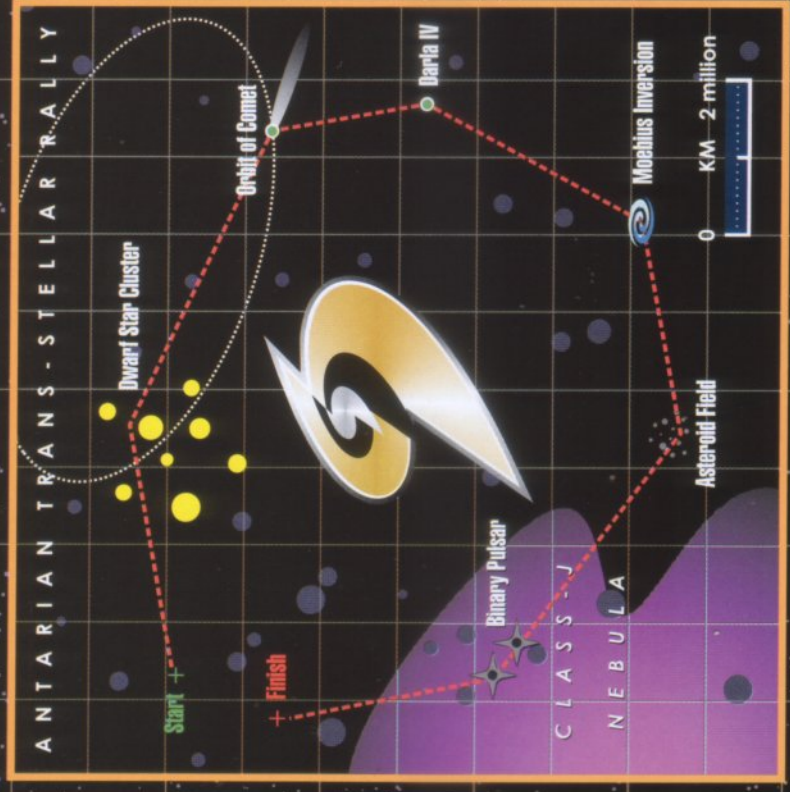
BORG COLLECTIVE

U.S.S. Voyager returns energy life-form to Class-J Nebula

Route of U.S.S. Voyager VII

2377

Total Distance Traveled = 438 Light-Years
Grand Total (2371-77) = 46,028 Light-Years



H I R O G E N



WYNGAR
54542
VOJJEAN
JELINIA



54584
QUARRA

NAL SHADAAN

NORVALA

THE HIERARCHY

54775
OXAL

Route of Friendship One (2247)

54868
LEDDO/VENTU

NEW TALAN

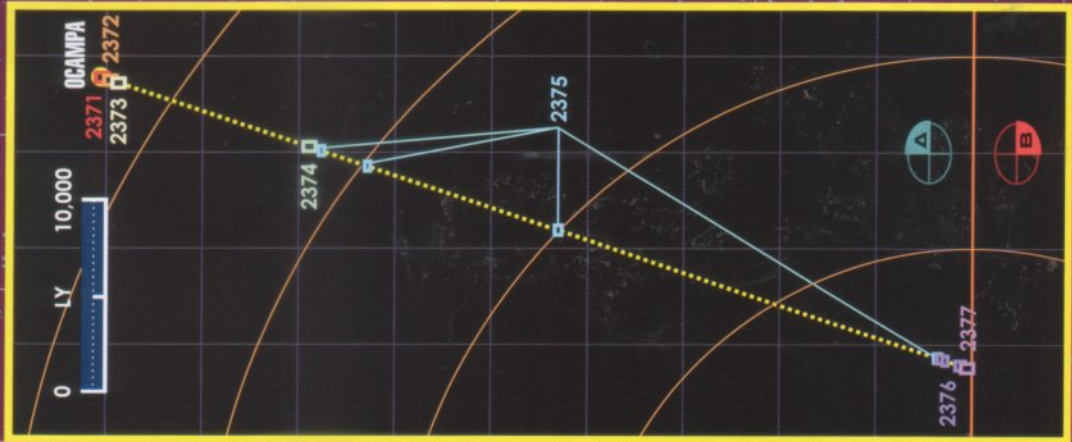
Asteroid Field

INDICONA

R'KAAL COLLECTIVE

TO BORG SPACE (TRANSWARP HUB) →

LOCATOR MAP



Key to Charts

ROUTES / BORDERS

	Galactic Meridian
	Galactic Gridline (10,000 Light-Years)
	Sector Gridline (20 Light-Years)
	Distance from Sol (10 LY increments)
	Political Border
	Approximate Limit of Explored Space
	Major Space Lane
	Outgoing Route
	Incoming Route
	Outgoing/Incoming Route
	Outgoing Route of <i>U.S.S. Voyager</i>
	Incoming Route of <i>U.S.S. Voyager</i>
	Wormhole
	Trade Route
	Neutral/Demilitarized Zone

POLITICAL

BETA	Quadrant
UFP	Political Division
HUR'Q	Ancient/Extinct Race
SECTOR 001	Sector Number
MUTARA	Nebula/Cluster

STAR SYSTEMS

VULCAN	United Federation of Planets Member
ORGANIA	Independent System
(Alpha Aquilae)	Alternate Names/Affiliation
FERENGINAR	Capital
WOLF 359	Destroyed/Site of Battle
TALOS IV	Quarantined
Triacus	Uninhabited
53849	Date/Stardate Visited
+ Tholians	First Contact
+ <i>U.S.S. Constellation</i>	Ship Lost
*	Conjectural

STARS

	Single
	Binary
	Trinary
	Quadrinary
	Supernova
	Black Hole/Singularity
	Neutron Star/Pulsar

SPECTRAL CLASS

	O (28,000-50,000°K)
	B (18,000-28,000°K)
	A (7,500-10,000°K)
	F (6,000-7,500°K)
	G (5,000-6,000°K)
	K (3,500-5,000°K)
	M (2,500-3,500°K)

MAGNITUDE

	-7
	-5 (10,000 times brighter)
	-3 (1,000 times brighter)
	-1 (100 times brighter)
	+1 (10 times brighter)
	+3 (same brightness as Sol)
	+7 (1/10 as bright)
	+9

OTHER

	Starbase
	Outpost/Space Station
	Planetoid/Rogue Planet
	Warning Buoy
	Antenna/Communications Relay
	Borg Transwarp Hub

United Federation of Planets I

MEMBER PLANETS

- | | | |
|---------------------------------|---------------------------------|---|
| AAAMAZZARA | DELTA RANA IV | O'RYAN'S PLANET |
| AJILON PRIME | DENEK II/IV/V
(Deneb Kaitos) | OCEANUS IV |
| ALDEBARAN III | DENEK IV (Alpha
Cygni) | OMICRON CETI III |
| ALPHA III/V | DENEVA PRIME | OMICRON THETA |
| ALPHA CENTAURI | DORAF I | OPHIUCHUS III |
| ALTAIR IV | DRAMIA I/II | PACIFICA |
| ANDORIA (Andor) | DULISIAN IV | PALLAS XIV |
| ANGOSIA III | EARTH COLONY 2 | Mantilles/
Alondra) |
| ANTARES IV | ELAYSIA | PELIAR ZEL |
| ANTEDE III | EPSILON CANARIS
III | PENTARUS II/III/V |
| ANTOS IV | EVORA | PENTHARA IV
(New Seattle) |
| ARBAZAN | FENDAUS V | PERSEPHONE V |
| ARCHANIS IV | GALEN IV | PLANET Q |
| ARCTURUS | GALLIMA | QUALOR II |
| ARDANA | GAEOR IV | RAMATIS III |
| ARGELIUS II | GASPAR VII | REGULUS III/V |
| ARIANNUS | GAULT | RHAANDAR |
| ARVADA III | GIDEON | RIGEL (Beta Rigel)
II/IV/V/VI/X |
| ASTRAL V | GRAZER | RISA |
| ATREA IV | HAKTON VII | RONARA |
| AURELIA | HANOLAN | SALTOK IV |
| AXANAR | HEKARAS II | SAURIA |
| BA'KU | HURADA III | SHERMAN'S
PLANET |
| BARISA PRIME | HURKOS III | SIRIUS IX |
| BELTANE IX | IADORA COLONY | SOL I/II/III/IIIa/IV/
V/VI/VII/VIII/IX |
| BENECIA COLONY | ICOR IX | SOLARION IV |
| BENZAR (Benzite) | INFERNA PRIME | SPICA |
| BERENGARIA VII | IVOR PRIME | TARANKO
COLONY |
| BETA AGNI II | JOURET IV (New
Providence) | TARCHANNEN III |
| BETA RENNER
(Antica/Selay) | K'NORMIA | TARSUS IV |
| BETA VI | KALDRA IV | TAU CETI III |
| BETAZED | KALEB IV | TAVELA MINOR |
| BETELGUESE | KENDA II | TELLAR |
| BETH DELTA I (New
Manhattan) | KESSIK III/IV | TELLUN
(Elas/Troyius) |
| BILANA III | KLAESTRON IV | TENDARA COLONY |
| BILAREN | KORAT | TRELLIA (Terrellia) |
| BLUE HORIZON | LYSHAN | TERRA NOVA |
| BOLARUS IX (Bole) | MAKUS III | TESSEN III |
| BORADIS III | MANZAR COLONY | THANATOS VII |
| BRASLOTA | MARCOS XII | THETA VII |
| BRE'EL IV | MARIPOSA | TRILL (Trillius Prime) |
| BROWDER IV | MELONÁ IV | TRIONA |
| CAIRN | MERAK II | TYREE |
| CALDOS IV | MIDOS V | TYRELLIA |
| CAMPOR II | MINOS KORVA | UMOTH VIII |
| CANOPUS II | MOAB VI (Gen-
ome Colony) | VEGA IX (Vega
Colony) |
| CAREMA III | MODEAN | VERDANIS (Terra
10, Terratin) |
| CASPERIA PRIME | MS 1 COLONY | VICO V |
| CATUALLA | NAHMI IV | VULCAN
(Vulcanis) |
| CERBERUS | NAPEA | YRIDIA PRIME |
| CESTUS III | NEHRU COLONY | ZADAR IV |
| COLTAR IV | NEW FRANCE | ZAKDORN |
| CORIDAN | NEW GAUL | ZALDA |
| CORVAN II | NEW HALANA | ZYTCHIN III |
| CYGNET XIV | NEW PARIS | |
| CYGNIA MINOR | NIVOCH | |
| DALIWAKA | NORKAN | |
| DALVOS PRIME | OUTPOSTS | |
| DANULA II | NORPIN IV/V | |
| DELB II | | |
| DELOS IV | | |
| DELTA IV | | |





YED POSTERIOR (Epsilon Ophiuchi)

NEURAL (Zeta Bootis)

Zeta Microscopii
ASCELLA (Zeta Sagittarii)

Epsilon Librae

SABIK (Eta Ophiuchi)

RHAANDAR (Alpha Indi)

Phi Virginis

TYPHON
EXPANSION

KAUS BOREALIS (Lambda Sagittarii)

ARBAZAN

Sigma Serpentis

IVOR (Eta Scorpii)

Theta Indi

Epsilon Gruis

DEEP SPACE 4

Omega Sagittarii

DEEP SPACE 5

WEI (Epsilon Scorpii)

U.S.S. Pegasus lost (2358) +

THE
PATRIARCHY

ANGEL (Al Nair, Alpha Gruis)

Eta Indi

S.S. Odin lost (2357) +

58 Ophiuchi

XI Ophiuchi

Gamma Coronae Australis

CRUSES (Zeta Gruis)

TAROD

NIMBUS

14

13

12

11

10

9

8

7

6

5

4

3

2

1

IV

III

II

I

VII

VI

V

IV

III

II

I

VI

V

IV

III

II

I

VI

V

IV

III

II

I

VI

V

IV

III

II

I

VI

V

IV

III

II

I

VI

V

IV

III

II

I

VI

V

IV

III

II

I

VI

V

IV

III

II

I

VI

V

IV

III

II

I

VI

V

IV

III

II

I

VI

V

IV

III

II

I

VI

V

IV

III

II

I

VI

V

IV

III

II

I

VI

V

IV

III

II

I

VI

V

IV

III

II

I

VI

V

IV

III

II

I

VI

V

IV

III

II

I

VI

V

IV

III

II

I

VI

V

IV

III

II

I

VI

V

IV

III

II

I

VI

V

IV

III

II

I

VI

V

IV

III

II

I

VI

V

IV

III

II

I

VI

V

IV

III

II

I

VI

V

IV

III

II

I

VI

V

IV

III

II

I

VI

V

IV

III

II

I

VI

V

IV

III

II

I

VI

V

IV

III

II

I

VI

V

IV

III

II

I

VI

V

IV

III

II

I

VI

V

IV

III

II

I

VI

V

IV

III

II

I

VI

V

IV

III

II

I

VI

V

IV

III

II

I

VI

V

IV

III

II

I

VI

V

IV

III

II

I

VI

V

IV

III

II

I

VI

V

IV

III

II

I

VI

V

IV

III

II

I

VI

V

IV

III

II

I

VI

V

IV

III

II

I

VI

V

IV

III

II

I

VI

V

IV

III

II

I

VI

V

IV

III

II

I

VI

V

IV

III

II

I

VI

V

IV

III

II

I

VI



STARBASE 185

ZAKDORN

CALDOS (Beta Octantis)

DEEP SPACE 6

Beta Circini

Epsilon Pavonis

PI HYDRAE (Pi Hydræ)

Psi Octantis

GAMMA HYDRAE

Orbit of Comet Icarus IV

Iota Crucis

Gamma Centauri

Tau Centauri

SCIENCE STATION D-5

GARADIUS (Delta Muscae)

Rho Tucanae

GACRUX (Gamma Crucis)

TALVATH

HAAKONA

Delta Hydri



Zeta Volantis

Eta Crucis

Iota Hydri

Gamma Mensae

Mu Velorum

Xi Hydræ

Alpha Volantis

ALGORAB (Delta Corvi)

ACHERNAR (Alpha Eridani)

Alpha Chamaeleonis

Delta Phoenicis

Beta Volantis

Beta Reticuli

Mu Horologii

Lambda Crateris

Delta Doradus

ROMULAN STAR EMPIRE

Gamma Crateris

Eta Horologii

Delta Velorum

Alpha Pictoris

KHAZARA

STARBASE 173

Psi Velorum

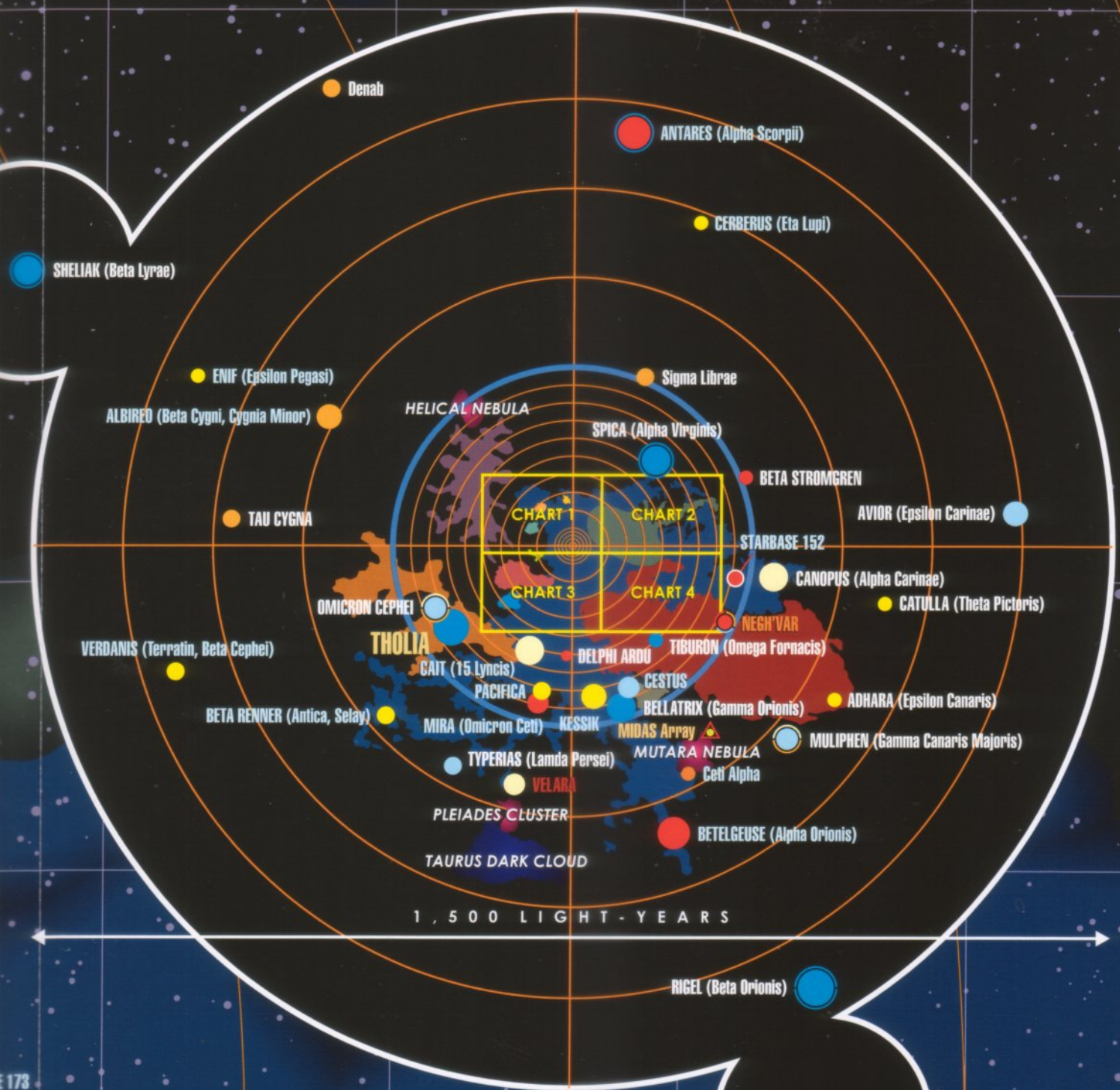
Eta Antliae

DEVORAS

CH/ETIK

United Federation of Planets II

ZETA GELIS CLUSTER



KNOWN SPACE

MINTAKA (Delta Orionis)



United Federation of Planets III



13 Ceti COR CAROLI TERRA NOVA (Eta Cassiop.) VULCAN (40 Eridani A) ALOUS PRIME (Ross 614) Echo 1 GALORNDON CORE

MIZAR (Zeta Ursae Majoris) Mu Cassiopeiae J'RAL (supernova remnant) P'JEM (Luyteb's Star) Delta Leonis Alpha Fornacis ARGELIUS (Iota Leonis)

PELIAR ZEL ALPHA 47 Ursae Majoris MAB-BU ORION (Pi 3 Orionis) Epsilon Sculptoris AKAALI Tau 1 Eridani DENEVA (Kappa Fornacis) STARBASE 12 (Gamma 400) HYRILAN (Alpha Caeli) Chi Leonis

CALDIK 36 Ursae Majoris DRAYLON (New Kentauna) 11 Leonis Minoris Chi Ceti A Echo 2 VALAKIS BETA RIGEL CELES (Tau Hydrae)

KOTAKI Iota Persei Theta Ursae Majoris CORIDAN (Chi 1 Orionis) POLLUX (Beta Geminorum) NAUSICAA

KRESSARI Pi 1 Ursae Majoris TESNIA ARACHNID NEBULA Sigma Ceti TOROTH TELLUN (Ela, Troyus) MALURIA (Epsilon Fornacis) 39 Leonis REGULUS (Alpha Leonis) SULIGAN HELIX

HANOLAN NEW FRANCE CAPELLA (Alpha Aurigae) MANZAR (Mazar) RISA (Epsilon Ceti) Zeta Fornacis YRIDIA 81 Cancri

LYA (Lya Station Alpha) TAGRA TORVUN DAKALA EVORA CASTOR (Alpha Geminorum) Suliban XARANTINE (Zeta Leporis)

SOLARION SALVA ARGOLIS CLUSTER KOTARA BARATH (Kantare) STARBASE 211 RAKON (39 Tauri) PYRELLIA (Psi 5 Aurigae) GAMMA CETI KANTARE (37 Geminorum) ELORA SON'A TARLAC S.S. Kobayashi Maru Lost (2245) +

VOLON TRELKA SHEVA MINOS KORVA TENDARAS CLUSTER NIBURON (Mu Ceti) PREENOS (Rho Geminorum) ALDEBARAN (Alpha Tauri) 74 Orionis A-JILON (Tanandra Bay)

ALRESCHA (Alpha Piscium) STARBASE 47 TAMMERON BETREKA NEBULA STARBASE 2 PLANET Q 14 Eridani DEEP SPACE K-7 DELTA OUTPOSTS 11 ARCHANIS

O'RYAN'S PLANET (Shamin) ZIBAL (Zeta Eridani) AZHA (Eta Eridani) 8 SHERMAN'S PLANET DONATU CURSA (Beta Eridani)

BENEZIA TANIA BOREALIS (Lambda Ursae Majoris) MENKALINAN (Beta Aurigae) ZIBAL Beta Leonis Minoris (Beta XIII) 7 ORGANIA AMAR ARDANA (Rasalas, Mu Leonis)

K'NORMIA (Psi Tauri) Camus 38 Lyncis Lambda Geminorum

KAZAR BRE'EL NIGALA 5 4

ALHENA (Gamma Geminorum) BORETH

DAVLOS (Nu Tauri) Sigma Geminorum

CYGNET TRIBBLE PRIME (Iota Geminorum) Psi Cancri

1 2 3

4 5 6 7 8 9 10 11

A B

1 2 3 4 5 6 7 8 9 10 11

1 2 3 4 5 6 7 8 9 10 11

1 2 3 4 5 6 7 8 9 10 11

1 2 3 4 5 6 7 8 9 10 11

1 2 3 4 5 6 7 8 9 10 11

1 2 3 4 5 6 7 8 9 10 11

1 2 3 4 5 6 7 8 9 10 11

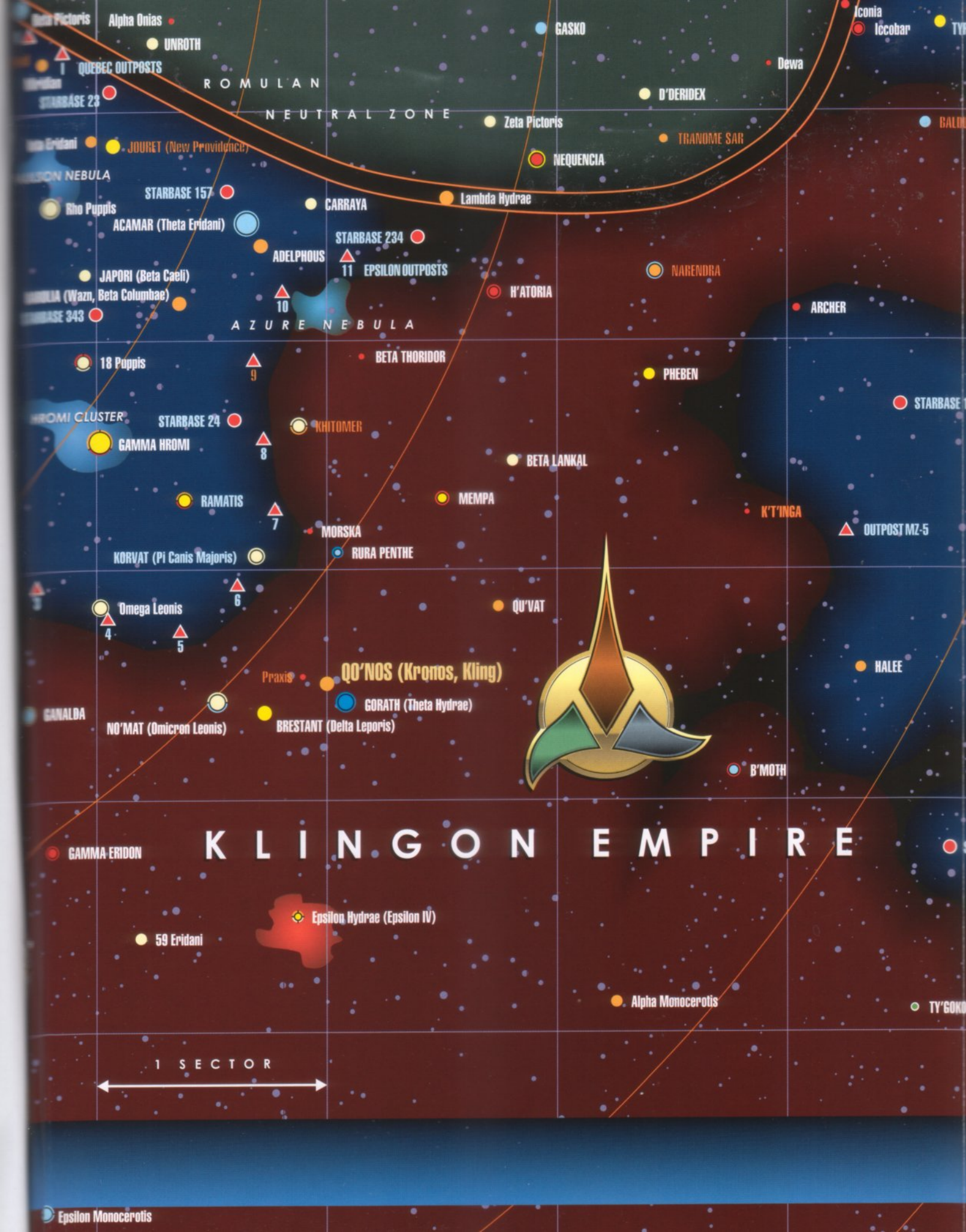
1 2 3 4 5 6 7 8 9 10 11

1 2 3 4 5 6 7 8 9 10 11

1 2 3 4 5 6 7 8 9 10 11

1 2 3 4 5 6 7 8 9 10 11

1 2 3 4 5 6 7 8 9 10 11



KLINGON EMPIRE

1 SECTOR



OFFICIAL NAME United Federation of Planets
(founded 2161)

POLITICAL SYSTEM Federation Constitution
(ratified 2161); Federation
Charter; Federation
Council; Federation
Supreme Court

PRESIDENT Jaresh-Inyo (Grazer)

FOUNDING MEMBERS Earth; Alpha Centauri;
Vulcan; Andoria; Tellar

CAPITAL Paris, European Alliance,
Earth

NUMBER OF MEMBERS 183 (2278)

NUMBER OF AFFILIATES 7,128

AREA 8,000 cubic light years

POPULATION 985 billion (2370 census)

LANGUAGES Linguacode (Standard)


MONETARY UNITS Credit

MILITARY BRANCH Starfleet Command


OFFICIAL HOLIDAY Federation Day (May 8)



EARTH




ALPHA CENTAURI



VULCAN



ANDORIA



TELLAR



FLAG
(2268)



SEAL (2271)



SEAL (2364)



United Federation of Planets IV

"...all I ask is a tall ship, and a star to steer her by."

From the earliest days of exploration, there has always been one tried-and-true way to navigate through uncharted reaches and one to find the way home—the stars. Ancient mariners prized their star charts, knowing that they could guide them safely into a friendly port or lead them to the riches of the mysterious East. Modes of transportation have changed but the stars are still our constant. When man took his first step into space armed with the very latest in computers, he took with him the same tool for reading the stars that the men who sailed under canvas carried.

When humans launched the first ship designed for long-range missions into the deep waters of interstellar space, the Vulcan High Command provided their star charts for the *Enterprise*™. But Jonathan Archer was not content with relying on the known. Although he used the Vulcan charts, he also added to them, and greatly expanded Starfleet's knowledge of the galaxy. Every generation of starship captain that followed has built on Archer's first steps.

Follow the course set by Archer, Kirk, Picard, Sisko, and Janeway. Relive their extraordinary adventures as you find here, for the first time, the star maps that chart the routes these famous explorers took.

Also includes a stellar primer! Planet-by-planet, star-by-star guide to every known system in the *Star Trek*™ universe.

Visit us online at www.simonsays.com/startrek
www.startrek.com

\$17.95 U.S./\$28.50 Can./£12.99 U.K.

ISBN 0-7434-3770-5



5 1795 >



EAN



9 780743 437707



POCKET BOOKS



STAR TREK



TM, ®, & ©2002 Paramount Pictures. All Rights Reserved.

Cover by Geoffr y M ndel

PRINTED IN U.S.A.

Key to Charts

- ROUTES / BORDERS**
- Galactic Meridian
 - Galactic Gridline (10,000 Light-Years)
 - Sector Gridline (20 Light-Years)
 - Distance from Sol (10 LY increments)
 - Political Border
 - Approximate Limit of Explored Space
 - Major Space Lane
 - Outgoing Route
 - Incoming Route
 - Outgoing/Incoming Route
 - Outgoing Route of U.S.S. Voyager
 - Incoming Route of U.S.S. Voyager
 - Wormhole
 - Trade Route
 - Neutral/Demilitarized Zone
- STARS**
- Single
 - Binary
 - Triary
 - Quadrinary
 - Supernova
 - Black Hole/Singularity
 - Neutron Star/Pulsar
- SPECTRAL CLASS**
- O (28,000-50,000°K)
 - B (18,000-28,000°K)
 - A (7,500-10,000°K)
 - F (6,000-7,500°K)
 - G (5,000-6,000°K)
 - K (3,500-5,000°K)
 - M (2,500-3,500°K)
- MAGNITUDE**
- 7
 - 5 (10,000 times brighter)
 - 3 (1,000 times brighter)
 - 1 (100 times brighter)
 - +1 (10 times brighter)
 - +5 (same brightness as Sol)
 - +7 (1/10 as bright)
 - +9
- OTHER**
- Starbase
 - Outpost/Space Station
 - Planetoid/Rogue Planet
 - Warning Buoy
 - Antenna/Communications Relay
 - Borg Transwarp Hub
- POLITICAL**
- BETA Quadrant
 - U F P Political Division
 - H U R Q Ancient/Extinct Race
 - SECTOR 001 Sector Number
 - MUTARA Nebula/Cluster
- STAR SYSTEMS**
- VULCAN United Federation of Planets Member
 - INDIGAMA Independent System
 - (Alpha Aquilae) Alternate Names/Affiliation
 - FERENCINAR Capital
 - WOLF 359 Destroyed/Site of Battle
 - TOLU IV Quarantined
 - Tibasic Uninhabited
 - 53049 Date/Stardate Visited
 - + Tholian First Contact
 - + U.S.S. Constellation Ship Lost
 - * Conjectural

United Federation of Planets I



United Federation of Planets II



OFFICIAL NAME United Federation of Planets (founded 2161)

POLITICAL SYSTEM Federation Constitution (ratified 2161); Federation Charter; Federation Council; Federation Supreme Court

PRESIDENT Jareh-Inyo (Grazer)

FOUNDING MEMBERS Earth; Alpha Centauri; Vulcan; Andoria; Tellar

CAPITAL Paris, European Alliance, Earth

NUMBER OF MEMBERS 183 (2278)

NUMBER OF AFFILIATES 7,128

AREA 8,000 cubic light years

POPULATION 985 billion (2370 census)

LANGUAGES Linguacode (Standard)

CURRENCY Credit

MILITARY BRANCH Starfleet Command

OFFICIAL HOLIDAY Federation Day (May 8)

FLAG (2268)

SEAL (2264)

EMBLEM (2271)

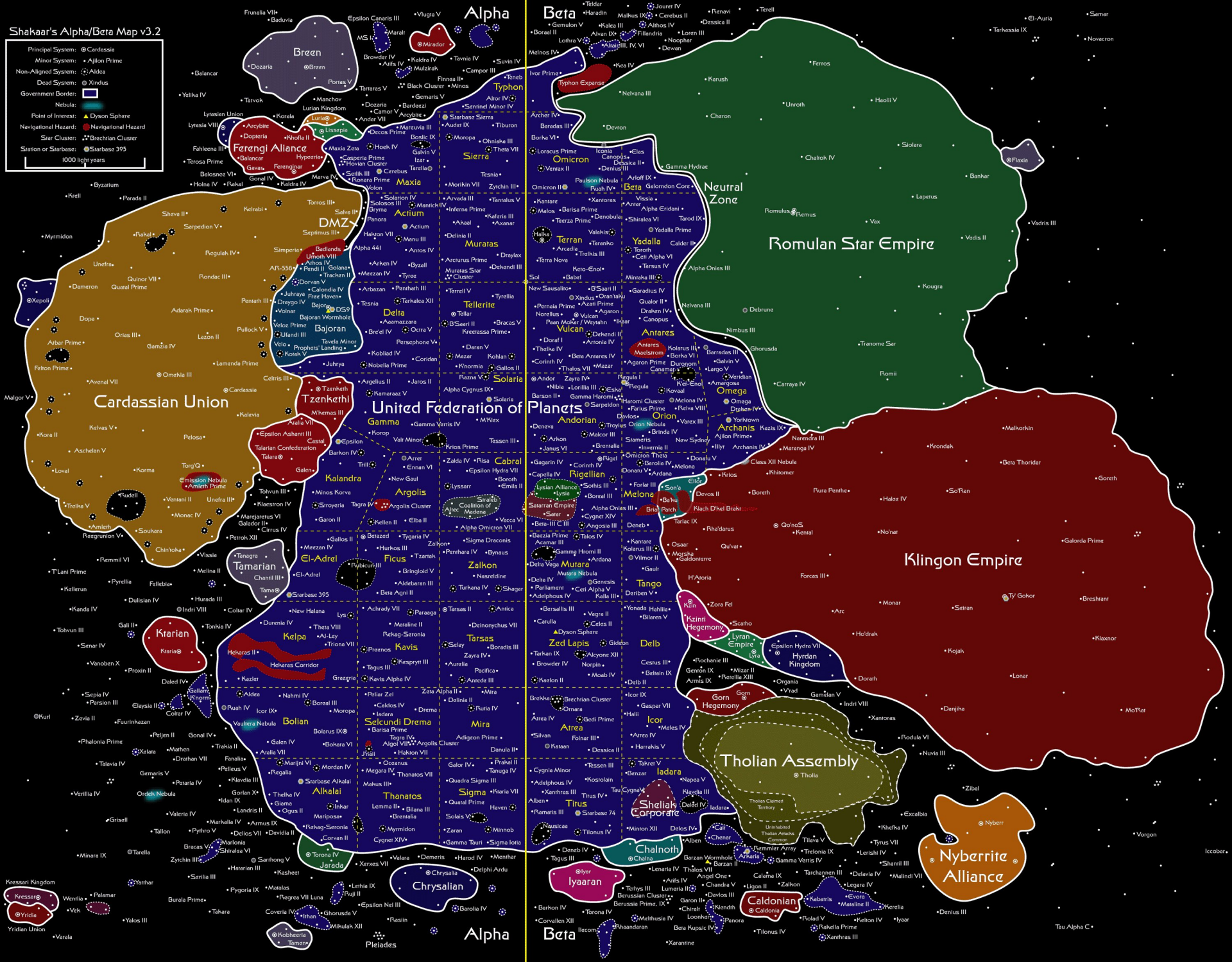
PLANETS EARTH, ALPHA CENTAURI, VULCAN, ANDORIA, TELLAR

United Federation of Planets III

United Federation of Planets IV

Shakaar's Alpha/Beta Map v3.2

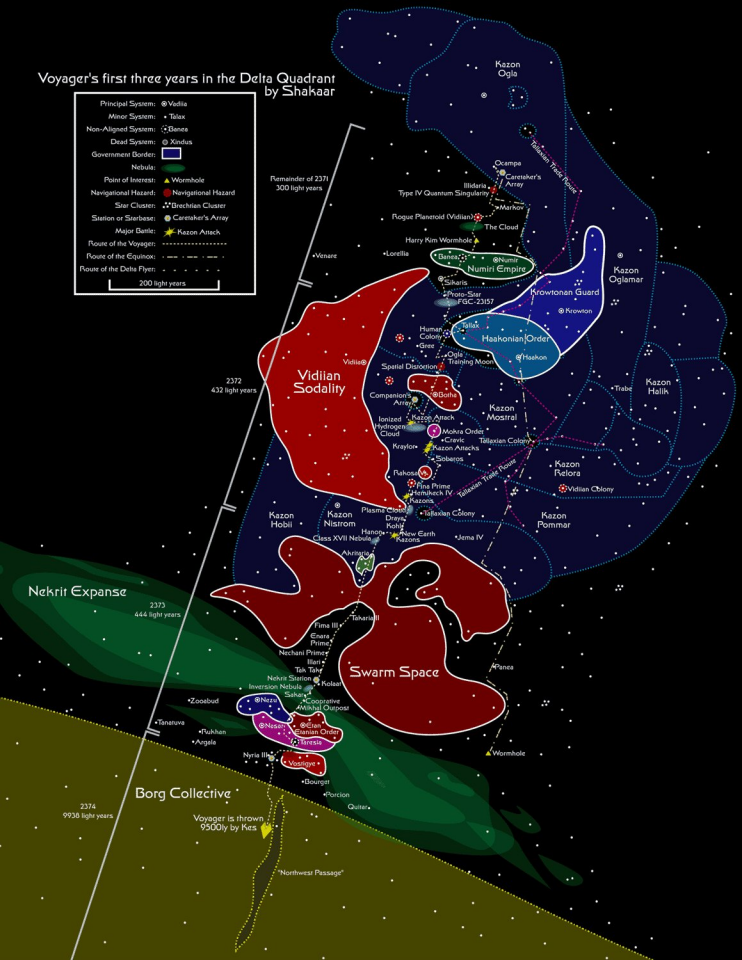
Principal System: ● Cardassia
Minor System: ● Allion Prime
Non-Aligned System: ● Aldes
Dead System: ● Xindus
Government Border: [Blue Outline]
Nebula: [Purple/Blue Cloud]
Point of Interest: ▲ Dyson Sphere
Navigational Hazard: ● Navigational Hazard
Solar Cluster: ● Brechtian Cluster
Station or Starbase: ● Starbase 395
1000 light years



Voyager's first three years in the Delta Quadrant by Shakaar

Principal System:	● Vellia
Minor System:	• Talax
Non-Aligned System:	⊙ Dione
Dead System:	⊙ Kindus
Government Border:	▭
Nebula:	■
Point of Interest:	▲ Wormhole
Navigational Hazard:	● Navigational Hazard
Sier Cluster:	★ Brechtian Cluster
Station or Starbase:	⊙ Caretaker's Array
Major Battle:	★ Kazon Attack
Route of the Voyager:	⋯
Route of the Equinox:	⋯
Route of the Delta Flyer:	⋯

200 light years





Principal System:	⊙ Centessa
Minor System:	• Ajiou Prime
Non-Aligned System:	⊙ Akkie
Dead System:	⊙ Xinkus
Government Border:	▭
Nebula:	☁
Point of Interest:	▲ Dyson Sphere
Navigational Hazard:	● Navigational Hazard
Solar Cluster:	☼ Brechtian Cluster
Station or Starbase:	⊙ Starbase 393
Scale:	1000 light years

Dominion Expansion: 2370

Dominion Expansion: 2369

Dominion

• Vireth III

• Vireth III

• Drae

• Kurell Prime

• Mance/Tobak's World

• Founders' World

Omarian Nebula

• Puggat Planet

• Callion VII

• LS-VI

• Tepla V

• Dosi

• Manora

• Ticha V

• Harq's Planet

• Yelera Prime

Pakint/Mazroben

• Parada II

• Rakhaan

Chien-Tai Wotica

• Vastros IV

• Enesa

• Depsh III

• Kitan

Biporan Wormhole

• New Bajor

• Nib

• Salfahis

• Agarth

